ARA-DAC Weekly Analysis Result: 2400 (GFA)

Technical Report

GPS Week: 2400 (GFA)

http://geolabpasaia.org/gnss/ARA-euref/

ARA-DAC details:
Contact person: J. Zurutuza
Contact mail: geodesia@aranzadi.eus

Report generated on 2026/01/27 at 00:43:11

ARANZADI zientzia elkartea
sociedad de ciencias . society of sciences . société de sciences

Contents

1 Introduction **3**

2 Map of Computed Sites **3**

3 Main Computation Parameters **4**

4 Estimated Parameters **4**

5 Computed Coordinates **6**

5.1 IGS20 6

5.2 ETRF2000 (ETRS89) Coordinates 6

5.3 ETRF2014 (ETRS89) Coordinates 7

5.4 ETRF2020 (ETRS89) Coordinates 7

6 Quality Control **8**

6.1 Mean and Daily Repeatabilities 8

6.2 Datum verification 10

6.3 Adjustment Statistics 11

7 Equipment **11**

7.1 Receiver List 11

7.2 Antennas 11

7.3 Eccentricities 12

8 Inconsistencies (logsheet-RINEX metadata) **12**

9 References **14**

10 Cumulative Time Series **15**

1 Introduction

In may 2015 ARA (EUREF's acronym of the ARANZADI's Department of Applied Geodesy), kicks off as a EUREF's Operational Center. In July 2015, the Densification solutions ARA computes routinely in a weekly basis start being submitted to the EUREF's EPN Densification Project.

2 Map of Computed Sites

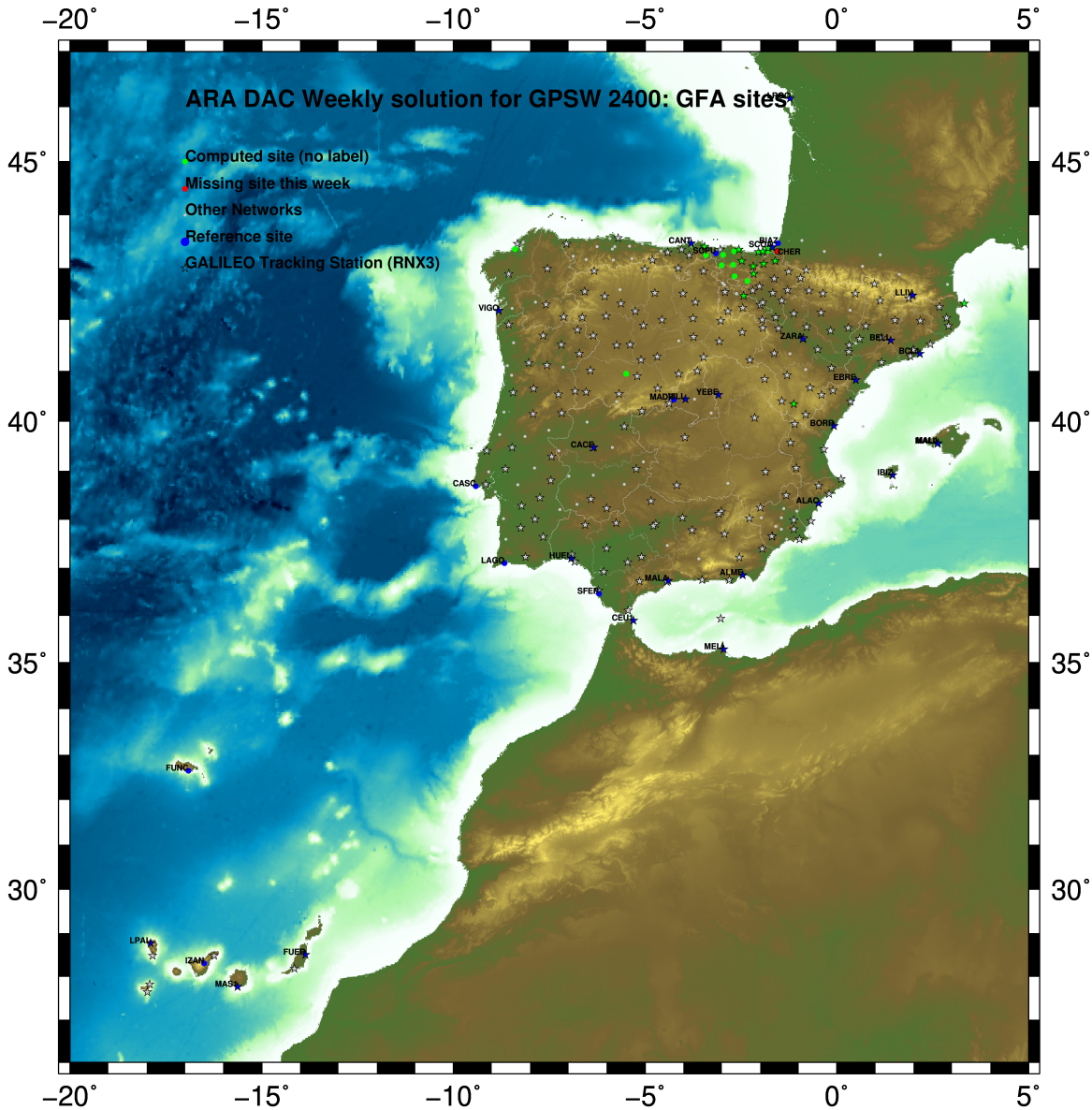

2026 Jan 27 00:43:05

Fig.1: Computed Sites for GPS Week2400 (GFA)

3 Main Computation Parameters

The main parameters considered in the ARA analysis follow strictly the EPN recommendations.

- Preprocessing: Independent baselines are defined by the criterion of maximum common observations. Cycle slips are fixed with the MAUPRP program, analysing triple phase differences for each independent baseline. If MAUPRP does not fix all slips for one station, that station is edited out.
- Basic Observable : Carrier phase, L_1 and L_2; a priori sigma of single differences:0.002 m.
  - sampling (for ambiguity resolution): 30 s
  - sampling (for final processing): 180 s
  - Systems: GPS+GLONASS observations are used (Galileo is used if available starting GPS week 1986)
- Modelled observable: Double differences of carrier phase using different combinations based on the distance.
- Ground antenna phase center calibrations: Group APCV used from the PCV_COD.I20 file and individual calibrations from EPNC_20.ATX. In case no calibration values of an antenna/radome pairs are not available for a certain GNSS system at some station, the observatione of this/these GNSS/GNSSs are excluded from the analysis of that station.
- Reference sites: the latest IGS cumulative solution is used to align our solution to the latest IGS20 release, regularly updated and available at: IGS0OPSSNX_1994002_00U_00U_CRD.SNX.gz. Following the EUREF guidelines, no other individual calibrations are included in the analysis starting GPSW 2238 (IGS20); also applies to repro3 solutions, which are based on IGS20 standards.
- Troposphere:
  - minimum elevation is 3 deg.; elevation dependent weighting.
  - VMF3 mapping function. ZPD parameters are estimated using the VMF3 mapping function.
  - CHENHER gradient estimation model.
- Ionosphere: no a priori model, ionospheric effect almost removed by iono free combination.
- Ocean Loading: FES2014b (Scherneck).
- Atmospheric loading: not corrected, following the latest recommendations for IGS20 products.
- Tidal displacements:
  - Mean pole model : IERS2010_v1.2.0
  - Subdaily pole model: DESAI2016
  - Nutation model : IAU2000R06

4 Estimated Parameters

- Adjustment: Least Squares
- Rejection Criteria: 3*rms of single differences, in the weekly combination of daily normal equations (ADDNEQ)
- Station coordinates: minimum constraints (MC) to IGS sites (only translations).
- Troposphere: 3 deg. After having obtained coordinates valid for the entire week, tropospheric zenith delay is solved at each site at intervals of 1 hour throughout the week, holding the coordinates constrained at the weekly values.

- Ionospheric: second and third "High Order Ionosphere (HOI)" corrections used, using CODE files, to improve Ambiguity Resolution.
- Satellite clock bias: not estimated because are eliminated by double differencing the phase data.
- Receiver clock bias: not estimated because are eliminated by double differencing the phase data.
- Orbits and ERPs: CODE's orbits and ERP for both rapid and final solutions. DE421 planetary ephemeris and JGM3 Earth geopotential model is used.
- Ambiguity: an advanced ambiguity resolution (AR) scheme is included:
  - Code-Based Widelane (WL) and Narrow Line (NR) AR for baselines shorter than 6000km, a Melbourne-Wuebbena wide-lane and narrow-lane AR is computed.
  - Phase-Based Widelane (L_5) AR for baselines shorter than 200km, the code-based wide-lane AR is replaced by a phase-only wide-lane with a subsequent narrow-lane AR.
  - Quasi-Ionosphere-Free (QIF) AR for the remaining real-valued ambiguities for baselines shorter than 2000km.
  - Direct L_1/L_2 AR for baselines shorter than 20km
- AR Verification: Each baseline is processed by introducing the resolved integer ambiguities and checking the residuals. If there is any problem, the ambiguities are re-initialized.

5 Computed Coordinates

In this section the adjusted coordinates are summarized. Note that the sites with an A flag are the computed ones, whereas sites flagged as W (IGS cumulative solution) are the ones used in the Minimal Constraints condition.

5.1 IGS20

The Reference Frame considered in this section is the IGS20 (IGS cumulative solution), mapped from 2015.0 to the observation epoch.

```
ARA FINAL WEEKLY COMBINATION: FINAL ORBITS                        26-JAN-26 20:17
-------------------------------------------------------------------------------
LOCAL GEODETIC DATUM: IGS20             EPOCH: 2026-01-07 11:59:45

NUM  STATION NAME           X (M)          Y (M)          Z (M)     FLAG     SYSTEM

111  ACOR 13434M001    4594489.46844  -678367.23568  4357066.33233    A      G
 39  ALDA 19383M001    4687280.08942  -190876.43869  4308107.02956    A      GR
 50  ALSA 19419M001    4677250.76403  -176770.26956  4319079.95260    A      GRE
 53  AMUR 19388M001    4661499.38315  -244591.13092  4332269.96253    A      GR
384  BIAZ 10074M002    4634455.98125  -124344.84715  4365785.53687    W      GR
101  BIDA 00000M000    4644177.75026  -145778.19582  4354832.55799    A      GR
113  BRZR 19387M001    4662220.92223  -220769.77293  4333309.51472    A      GR
573  CACE 13447M001    4899866.44644  -544566.90751  4033770.28793    W      GRE
592  CANT 13438M001    4625924.24750  -307096.10942  4365771.63585    W      GRE
908  CREU 13432M001    4715420.05660   273178.18856  4271946.92241    A      GRE
135  EBRE 13410M001    4833519.91793    41537.52077  4147461.80081    W      GRE
180  ELGE 19353S001    4657557.32485  -202241.34151  4338991.96552    A      GRE
182  EMAZ 17001M001    4645924.14169  -276949.74383  4347759.64543    A      GR
209  GERN 19389M001    4642811.25308  -217222.79792  4353278.95336    A      GR
257  HOND 15012M002    4640529.24719  -145675.85953  4358781.83429    A      GRE
235  IGEL 19352S001    4645951.35332  -165574.37722  4352550.50092    A      GRE
240  ISPS 19484M001    4640596.41117  -206963.65260  4356391.99667    A      GRE
245  KAST 19499M001    4646949.00702  -240747.14069  4348015.07149    A      GR
252  LARE 19440M001    4632831.88751  -279026.01794  4360314.50460    A      GRE
256  LAZK 19354S001    4666098.26878  -178186.06595  4330463.74743    A      GRE
261  LEIT 19428M001    4663520.86585  -155858.59272  4334519.96580    A      GRE
334  ORON 19427M001    4659695.70837  -130864.61105  4338948.96229    A      GRE
345  PAS2 19351S001    4644908.99041  -156644.94304  4353623.15516    A      GRE
493  PASA 19351S001    4644908.99041  -156644.94294  4353623.15527    A      GRE
553  RIO1 13448M002    4708446.76224  -199490.15618  4284089.81579    A      GRE
558  SALA 13469M001    4803054.42279  -462130.94357  4158379.15781    A      GR
526  SCOA 10088M002    4639940.43596  -136224.82025  4359552.49666    W      GRE
715  SOPU 19386M001    4643997.83987  -255913.78204  4350063.21806    W      GR
443  TERU 13487M001    4867391.25300   -95523.21626  4108341.76402    A      GRE
493  VITO 19385M001    4679397.63294  -218436.37605  4314898.44692    A      GR
616  YEBE 13420M001    4848724.50257  -261631.80038  4123094.40987    W      GRE
655  ZARA 13462M001    4773803.09893   -73505.85883  4215454.17344    W      GRE
```

5.2 ETRF2000 (ETRS89) Coordinates

European **T**errestrial **R**eference **S**ystem, **1989** (**ETRS89**) is realized by ETRF2000 (Boucher and Altamimi, 2011) and (Altamimi, 2017).

```
CONVERT TO ETRF2000                                               26-JAN-26 20:17
-------------------------------------------------------------------------------
LOCAL GEODETIC DATUM: ETRF2000          EPOCH: 2026-01-07 11:59:45

NUM  STATION NAME           X (M)          Y (M)          Z (M)     FLAG     SYSTEM

111  ACOR 13434M001    4594489.82600  -678367.90266  4357065.83256    A
 39  ALDA 19383M001    4687280.51229  -190877.11646  4308106.52855    A
 50  ALSA 19419M001    4677251.18984  -176770.94601  4319079.45271    A
 53  AMUR 19388M001    4661499.80042  -244591.80556  4332269.46309    A
384  BIAZ 10074M002    4634456.41847  -124345.51802  4365785.04167    W
101  BIDA 00000M000    4644178.18350  -145778.86799  4354832.06159    A
113  BRZR 19387M001    4662221.34298  -220770.44761  4333309.01556    A
573  CACE 13447M001    4899866.79564  -544567.61273  4033769.76213    W
592  CANT 13438M001    4625924.65871  -307096.77971  4365771.13874    W
908  CREU 13432M001    4715420.54235   273177.50892  4271946.42554    A
135  EBRE 13410M001    4833520.36022    41536.82535  4147461.28976    W
180  ELGE 19353S001    4657557.74872  -202242.01554  4338991.46706    A
182  EMAZ 17001M001    4645924.55567  -276950.41659  4347759.14694    A
209  GERN 19389M001    4642811.67602  -217223.47012  4353278.45603    A
257  HOND 15012M002    4640529.68078  -145676.53123  4358781.33822    A
235  IGEL 19352S001    4645951.78355  -165575.04967  4352550.00406    A
240  ISPS 19484M001    4640596.83584  -206964.32449  4356391.49970    A
245  KAST 19499M001    4646949.42617  -240747.81348  4348014.57344    A
252  LARE 19440M001    4632832.30225  -279026.68903  4360314.00728    A
256  LAZK 19354S001    4666098.69535  -178186.74099  4330463.24854    A
261  LEIT 19428M001    4663521.29594  -155859.26737  4334519.46748    A
334  ORON 19427M001    4659696.14239  -130865.28514  4338948.46468    A
345  PAS2 19351S001    4644909.42200  -156645.61533  4353622.65853    A
493  PASA 19351S001    4644909.42200  -156645.61523  4353622.65864    A
553  RIO1 13448M002    4708447.18185  -199490.83664  4284089.31271    A
558  SALA 13469M001    4803054.79434  -462131.63656  4158378.64215    A
526  SCOA 10088M002    4639940.87096  -136225.49185  4359552.00078    W
715  SOPU 19386M001    4643998.25704  -255914.45449  4350062.72005    W
443  TERU 13487M001    4867391.67248   -95523.91640  4108341.24786    A
493  VITO 19385M001    4679398.05246  -218437.05289  4314897.94622    A
616  YEBE 13420M001    4848724.89967  -261632.49865  4123093.89299    W
655  ZARA 13462M001    4773803.53064   -73506.54714  4215453.66620    W
```

5.3 ETRF2014 (ETRS89) Coordinates

European **T**errestrial **R**eference **S**ystem, **1989** (**ETRS89**) is realized by ETRF2014 (Boucher and Altamimi, 2011) and (Altamimi, 2017).

CONVERT TO ETRF2014 26-JAN-26 20:17

LOCAL GEODETIC DATUM: ETRF2014 EPOCH: 2026-01-07 11:59:45

NUM	STATION NAME	X (M)	Y (M)	Z (M)	FLAG	SYSTEM
111	ACOR 13434M001	4594489.78660	-678367.93881	4357065.88589	A	
39	ALDA 19383M001	4687280.47025	-190877.15411	4308106.58173	A	
50	ALSA 19419M001	4677251.14786	-176770.98376	4319079.50594	A	
53	AMUR 19388M001	4661499.75887	-244591.84312	4332269.51633	A	
384	BIAZ 10074M002	4634456.37679	-124345.55617	4365785.09507	W	
101	BIDA 00000M000	4644178.14179	-145778.90601	4354832.11494	A	
113	BRZR 19387M001	4662221.30134	-220770.48525	4333309.06882	A	
573	CACE 13447M001	4899866.75215	-544567.64797	4033769.81456	W	
592	CANT 13438M001	4625924.61779	-307096.81719	4365771.19207	W	
908	CREU 13432M001	4715420.49810	273177.46961	4271946.47900	A	
135	EBRE 13410M001	4833520.31550	41536.78750	4147461.34266	W	
180	ELGE 19353S001	4657557.70706	-202242.05328	4338991.52034	A	
182	EMAZ 17001M001	4645924.51442	-276950.45410	4347759.20022	A	
209	GERN 19389M001	4642811.63459	-217223.50787	4353278.50935	A	
257	HOND 15012M002	4640529.63911	-145676.56928	4358781.39159	A	
235	IGEL 19352S001	4645951.74190	-165575.08761	4352550.05740	A	
240	ISPS 19484M001	4640596.79439	-206964.36229	4356391.55303	A	
245	KAST 19499M001	4646949.38477	-240747.85112	4348014.62673	A	
252	LARE 19440M001	4632832.26115	-279026.72659	4360314.06060	A	
256	LAZK 19354S001	4666098.65350	-178186.77878	4330463.30181	A	
261	LEIT 19428M001	4663521.25404	-155859.30527	4334519.52076	A	
334	ORON 19427M001	4659696.10044	-130865.32315	4338948.51800	A	
345	PAS2 19351S001	4644909.38032	-156645.65331	4353622.71187	A	
493	PASA 19351S001	4644909.38032	-156645.65321	4353622.71198	A	
553	RIO1 13448M002	4708447.13958	-199490.87415	4284089.36583	A	
558	SALA 13469M001	4803054.75181	-462131.67259	4158378.69487	A	
526	SCOA 10088M002	4639940.82926	-136225.52993	4359552.05416	W	
715	SOPU 19386M001	4643998.21572	-255914.49209	4350062.77335	W	
443	TERU 13487M001	4867391.62789	-95523.95356	4108341.30057	A	
493	VITO 19385M001	4679398.01061	-218437.09047	4314897.99942	A	
616	YEBE 13420M001	4848724.85592	-261632.53525	4123093.94566	W	
655	ZARA 13462M001	4773803.48711	-73506.58484	4215453.71920	W	

5.4 ETRF2020 (ETRS89) Coordinates

European **T**errestrial **R**eference **S**ystem, **1989** (**ETRS89**) is realized by ETRF2020 (Boucher and Altamimi, 2011) and (Altamimi, 2017).

CONVERT TO ETRF2020 26-JAN-26 20:17

LOCAL GEODETIC DATUM: ETRF2020 EPOCH: 2026-01-07 11:59:45

NUM	STATION NAME	X (M)	Y (M)	Z (M)	FLAG	SYSTEM
111	ACOR 13434M001	4594489.78262	-678367.92386	4357065.89389	A	
39	ALDA 19383M001	4687280.46492	-190877.13865	4308106.59000	A	
50	ALSA 19419M001	4677251.14246	-176770.96834	4319079.51419	A	
53	AMUR 19388M001	4661499.75364	-244591.82777	4332269.52454	A	
384	BIAZ 10074M002	4634456.37111	-124345.54087	4365785.10326	W	
101	BIDA 00000M000	4644178.13621	-145778.89068	4354832.12314	A	
113	BRZR 19387M001	4662221.29604	-220770.46990	4333309.07703	A	
573	CACE 13447M001	4899866.74858	-544567.63197	4033769.82311	W	
592	CANT 13438M001	4625924.61266	-307096.80198	4365771.20021	W	
908	CREU 13432M001	4715420.49145	273177.48535	4271946.48739	A	
135	EBRE 13410M001	4833520.30987	41536.80352	4147461.35121	W	
180	ELGE 19353S001	4657557.70169	-202242.03793	4338991.52855	A	
182	EMAZ 17001M001	4645924.50925	-276950.43882	4347759.20839	A	
209	GERN 19389M001	4642811.62923	-217223.49257	4353278.51754	A	
257	HOND 15012M002	4640529.63352	-145676.55396	4358781.39978	A	
235	IGEL 19352S001	4645951.73638	-165575.07229	4352550.06560	A	
240	ISPS 19484M001	4640596.78899	-206964.34700	4356391.56121	A	
245	KAST 19499M001	4646949.37950	-240747.83582	4348014.63492	A	
252	LARE 19440M001	4632832.25596	-279026.71135	4360314.06875	A	
256	LAZK 19354S001	4666098.64808	-178186.76340	4330463.31004	A	
261	LEIT 19428M001	4663521.24854	-155859.28988	4334519.52899	A	
334	ORON 19427M001	4659696.09485	-130865.30776	4338948.52623	A	
345	PAS2 19351S001	4644909.37477	-156645.63798	4353622.72007	A	
493	PASA 19351S001	4644909.37477	-156645.63788	4353622.72018	A	
553	RIO1 13448M002	4708447.13434	-199490.85863	4284089.37413	A	
558	SALA 13469M001	4803054.74768	-462131.65687	4158378.70328	A	
526	SCOA 10088M002	4639940.82364	-136225.51461	4359552.06235	W	
715	SOPU 19386M001	4643998.21049	-255914.47680	4350062.78153	W	
443	TERU 13487M001	4867391.62278	-95523.93748	4108341.30915	A	
493	VITO 19385M001	4679398.00535	-218437.07505	4314898.00767	A	
616	YEBE 13420M001	4848724.85127	-261632.51931	4123093.95418	W	
655	ZARA 13462M001	4773803.48166	-73506.56906	4215453.72763	W	

6 Quality Control

6.1 Mean and Daily Repeatabilities

In this section, the mean and daily repeatabilities of the sites are shown. Repatabilities refer to the IGS20 solution and are given with respect to the Local frame (North-East-Up).

GFA FINAL WEEKLY COMBINATION: FINAL ORBITS 26-JAN-26 20:17

Station	#Days	Weekday 0123456	Repeatability (mm) N	E	U
ACOR 13434M001	7	XXXXXXX	0.95	1.22	3.88
ALDA 19383M001	7	XXXXXXX	1.04	0.84	2.43
ALSA 19419M001	7	XXXXXXX	1.58	1.14	4.97
AMUR 19388M001	7	XXXXXXX	0.78	0.96	3.67
BIAZ 10074M002	7	XXXXXXX	0.85	1.24	3.42
BIDA 00000M000	7	XXXXXXX	1.57	1.12	3.17
BRZR 19387M001	7	XXXXXXX	1.49	1.81	2.65
CACE 13447M001	7	XXXXXXX	1.23	1.01	1.32
CANT 13438M001	7	XXXXXXX	0.80	0.53	3.17
CREU 13432M001	7	XXXXXXX	1.22	1.65	2.67
EBRE 13410M001	6	XXXXX X	2.36	3.01	8.54
ELGE 19353S001	7	XXXXXXX	1.48	2.36	6.07
EMAZ 17001M001	7	XXXXXXX	1.62	1.22	3.56
GERN 19389M001	7	XXXXXXX	1.34	1.15	4.68
HOND 15012M002	6	XXXXX X	0.71	0.71	2.54
IGEL 19352S001	7	XXXXXXX	1.09	0.57	2.07
ISPS 19484M001	7	XXXXXXX	1.21	0.79	3.77
KAST 19499M001	7	XXXXXXX	0.75	1.15	3.20
LARE 19440M001	7	XXXXXXX	1.84	1.14	1.68
LAZK 19354S001	7	XXXXXXX	1.53	1.03	3.52
LEIT 19428M001	7	XXXXXXX	1.06	0.50	3.58
ORON 19427M001	7	XXXXXXX	0.93	1.32	3.31
PAS2 19351S001	7	XXXXXXX	0.68	0.69	1.88
PASA 19351S001	7	XXXXXXX	0.70	0.76	1.83
RIO1 13448M002	7	XXXXXXX	1.46	0.82	2.68
SALA 13469M001	7	XXXXXXX	0.77	0.62	1.23
SCOA 10088M002	7	XXXXXXX	0.95	0.56	2.36
SOPU 19386M001	7	XXXXXXX	1.10	0.84	3.56
TERU 13487M001	6	XXXXX X	0.61	0.53	2.95
VITO 19385M001	7	XXXXXXX	1.62	1.72	2.58
YEBE 13420M001	7	XXXXXXX	0.68	0.63	2.73
ZARA 13462M001	7	XXXXXXX	0.89	1.17	2.94

Comparison of individual solutions:

ACOR 13434M001	N	0.95	0.24	-0.96	0.16	-0.26	-1.51	-0.17	-1.44
ACOR 13434M001	E	1.22	-2.06	0.93	0.72	0.91	1.34	0.82	-0.03
ACOR 13434M001	U	3.88	-1.43	0.25	0.38	-2.17	8.36	1.73	-3.24
ALDA 19383M001	N	1.04	1.27	1.21	1.30	0.07	1.16	0.45	-0.48
ALDA 19383M001	E	0.84	-0.86	-0.67	-0.02	-0.36	1.17	-1.01	0.72
ALDA 19383M001	U	2.43	4.58	0.09	-1.27	0.67	-2.56	-0.49	2.39
ALSA 19419M001	N	1.58	1.95	0.03	2.72	-0.42	-1.09	1.27	0.90
ALSA 19419M001	E	1.14	0.65	0.69	0.18	0.60	-1.23	-1.83	1.28
ALSA 19419M001	U	4.97	4.38	1.43	6.06	3.52	-5.64	-6.65	1.36
AMUR 19388M001	N	0.78	-0.59	-0.20	0.04	0.39	0.16	-0.76	1.59
AMUR 19388M001	E	0.96	-0.09	-0.47	-0.58	-1.08	0.61	0.63	1.74
AMUR 19388M001	U	3.67	-3.72	-3.58	-1.36	2.25	-1.47	4.45	5.03
BIAZ 10074M002	N	0.85	0.89	0.68	0.52	-1.39	0.03	0.88	-0.24
BIAZ 10074M002	E	1.24	-0.77	-1.63	0.88	-0.74	1.22	-0.28	1.75
BIAZ 10074M002	U	3.42	-3.33	-2.82	2.47	1.81	-0.29	1.76	6.21
BIDA 00000M000	N	1.57	1.63	1.38	0.91	-0.13	0.93	-0.85	-2.79
BIDA 00000M000	E	1.12	-0.31	-0.71	-1.20	-0.80	1.13	1.82	0.45
BIDA 00000M000	U	3.17	-2.24	-0.91	1.80	-0.99	1.18	-0.12	6.98
BRZR 19387M001	N	1.49	1.80	1.33	1.38	0.14	0.08	-1.91	-1.63
BRZR 19387M001	E	1.81	1.78	0.51	1.43	-1.94	-1.86	-1.63	2.06
BRZR 19387M001	U	2.65	-0.66	0.17	-1.27	4.92	-1.64	0.14	3.61
CACE 13447M001	N	1.23	-0.74	-0.88	-0.15	-1.02	-2.36	-0.80	-0.71
CACE 13447M001	E	1.01	-0.66	0.89	0.15	2.03	-0.62	0.16	0.62
CACE 13447M001	U	1.32	2.44	-0.97	0.24	-1.49	-0.12	-0.33	-1.06
CANT 13438M001	N	0.80	0.94	0.60	0.32	-0.99	0.83	-0.72	-0.51
CANT 13438M001	E	0.53	-0.11	0.02	0.62	-0.34	0.33	-0.78	0.66
CANT 13438M001	U	3.17	-0.08	1.92	-3.52	5.01	0.11	-4.01	1.72
CREU 13432M001	N	1.22	0.92	1.55	-0.02	-0.41	1.75	0.48	1.49
CREU 13432M001	E	1.65	-0.71	0.61	-1.00	-2.12	0.59	-0.99	2.95
CREU 13432M001	U	2.67	0.17	-2.15	-1.79	1.67	-2.08	3.78	3.69
EBRE 13410M001	N	2.36	-0.42	-0.18	0.34	0.05	0.37		5.22
EBRE 13410M001	E	3.01	1.77	1.29	-0.31	-2.00	3.52		-4.89
EBRE 13410M001	U	8.54	5.03	-1.53	4.78	11.23	-1.04		-13.66
ELGE 19353S001	N	1.48	0.32	0.02	0.28	-2.36	1.52	2.13	-0.76
ELGE 19353S001	E	2.36	-2.70	-3.05	1.09	3.35	0.41	-0.84	1.88
ELGE 19353S001	U	6.07	-0.59	-1.01	-8.66	-3.37	3.45	7.67	7.90
EMAZ 17001M001	N	1.62	1.20	-0.31	0.67	-1.38	0.55	1.92	-2.82
EMAZ 17001M001	E	1.22	0.79	1.11	1.76	-0.38	-0.24	-1.62	-1.07
EMAZ 17001M001	U	3.56	-2.60	1.24	-5.51	-0.76	2.03	1.99	5.36
GERN 19389M001	N	1.34	1.21	0.95	1.56	-0.77	1.00	-0.81	-1.94
GERN 19389M001	E	1.15	1.67	0.68	-0.37	-0.45	0.09	0.62	-1.98
GERN 19389M001	U	4.68	-2.29	-4.04	-2.26	0.74	-0.53	5.75	8.43
HOND 15012M002	N	0.71	0.89	0.55	0.65	-0.04	-0.13		-0.99
HOND 15012M002	E	0.71	0.00	-0.12	-0.65	-0.44	0.81		1.12
HOND 15012M002	U	2.54	3.39	-2.60	-0.63	1.53	-0.52		3.32
IGEL 19352S001	N	1.09	0.78	0.92	0.86	-1.08	1.01	-0.12	-1.66
IGEL 19352S001	E	0.57	0.03	-0.67	0.09	-0.39	0.46	-0.27	1.04
IGEL 19352S001	U	2.07	0.24	-3.07	0.64	1.18	2.42	-0.11	2.93
ISPS 19484M001	N	1.21	1.29	0.26	0.47	-0.54	-0.38	1.82	-1.75
ISPS 19484M001	E	0.79	0.09	-0.04	0.81	-0.50	-1.10	-0.25	1.23
ISPS 19484M001	U	3.77	5.75	0.30	3.08	0.88	-5.32	-2.50	2.68
KAST 19499M001	N	0.75	1.16	0.87	0.08	-1.06	-0.24	-0.24	0.22
KAST 19499M001	E	1.15	0.49	0.87	-0.25	-0.53	0.34	-1.96	1.62
KAST 19499M001	U	3.20	0.22	0.30	-0.53	-0.20	-2.67	-2.92	6.74
LARE 19440M001	N	1.84	-0.99	1.09	3.40	-1.32	-0.04	-0.15	-2.19
LARE 19440M001	E	1.14	0.60	0.95	1.59	0.33	-0.84	-1.53	-0.91
LARE 19440M001	U	1.68	-1.46	1.95	-1.10	0.95	0.69	-1.67	2.37
LAZK 19354S001	N	1.53	0.30	-0.41	2.99	-0.03	1.52	1.56	-0.41
LAZK 19354S001	E	1.03	0.97	-0.33	-1.01	-1.16	0.91	-0.40	1.42

LAZK 19354S001	U	3.52	1.59	3.13	-0.74	5.56	1.71	-4.98	-1.64
LEIT 19428M001	N	1.06	0.37	1.38	1.68	-0.01	-0.87	-0.52	-0.90
LEIT 19428M001	E	0.50	0.31	0.31	0.85	0.05	-0.18	-0.26	-0.68
LEIT 19428M001	U	3.58	1.29	1.28	-5.43	-1.83	2.35	5.85	1.10
ORON 19427M001	N	0.93	0.28	-0.70	0.27	-1.29	0.06	1.69	0.14
ORON 19427M001	E	1.32	1.51	-0.42	-0.69	-0.84	0.33	-2.08	1.54
ORON 19427M001	U	3.31	1.58	1.40	-0.58	1.98	5.91	-4.08	2.31
PAS2 19351S001	N	0.68	0.63	-0.08	1.02	-0.69	0.73	-0.17	-0.51
PAS2 19351S001	E	0.69	0.37	-0.76	-0.33	-0.52	0.84	-0.38	0.94
PAS2 19351S001	U	1.88	1.10	-1.69	1.82	1.15	1.67	-2.17	2.25
PASA 19351S001	N	0.70	0.85	0.05	0.89	-0.89	0.65	-0.47	0.09
PASA 19351S001	E	0.76	0.11	-0.69	-0.36	-0.48	1.04	-0.46	1.14
PASA 19351S001	U	1.83	0.32	-2.47	1.16	1.57	2.30	-0.07	2.18
RIO1 13448M002	N	1.46	-0.07	-0.23	2.84	-0.39	1.32	1.59	0.41
RIO1 13448M002	E	0.82	0.34	0.14	-0.04	-0.69	0.96	-1.14	1.07
RIO1 13448M002	U	2.68	2.16	-2.60	4.11	1.97	2.44	-2.19	-0.41
SALA 13469M001	N	0.77	-0.59	0.26	0.36	-0.69	-0.93	-0.42	-1.24
SALA 13469M001	E	0.62	-0.27	-0.22	0.28	0.87	-0.16	-0.35	1.10
SALA 13469M001	U	1.23	0.48	-0.65	1.08	-2.03	-1.32	-0.08	-1.17
SCOA 10088M002	N	0.95	1.15	0.29	1.20	-0.31	0.80	-0.90	-0.98
SCOA 10088M002	E	0.56	0.70	0.19	0.49	-0.38	-0.30	-0.95	0.07
SCOA 10088M002	U	2.36	-0.20	-0.14	1.41	0.72	0.21	-0.34	5.54
SOPU 19386M001	N	1.10	1.22	0.11	0.59	-0.10	-0.15	1.22	-1.99
SOPU 19386M001	E	0.84	0.80	0.70	-0.06	-1.27	-0.32	1.13	-0.28
SOPU 19386M001	U	3.56	-5.56	0.63	-1.24	0.78	-1.91	3.60	5.08
TERU 13487M001	N	0.61	-0.31	0.17	-0.63	-0.56	-0.67		-0.78
TERU 13487M001	E	0.53	0.66	0.87	-0.12	0.25	-0.07		-0.39
TERU 13487M001	U	2.95	-0.37	-2.53	-3.84	-1.59	-4.45		0.20
VITO 19385M001	N	1.62	2.32	2.02	-1.63	0.33	0.57	1.77	0.25
VITO 19385M001	E	1.72	0.62	-1.06	2.16	1.57	0.13	-2.95	0.59
VITO 19385M001	U	2.58	3.90	0.37	2.82	-0.71	-1.93	-3.16	1.53
YEBE 13420M001	N	0.68	0.11	-0.17	0.45	-0.68	-0.40	-0.44	-1.32
YEBE 13420M001	E	0.63	0.25	0.20	-0.08	0.63	0.54	-1.21	0.38
YEBE 13420M001	U	2.73	2.26	2.48	0.97	-1.25	-0.95	-5.33	-1.23
ZARA 13462M001	N	0.89	0.21	0.15	1.20	-0.75	0.76	1.43	0.14
ZARA 13462M001	E	1.17	0.21	-0.23	-0.61	-1.57	2.12	0.24	0.86
ZARA 13462M001	U	2.94	5.42	2.59	3.65	1.14	0.81	-0.34	0.63

6.2 Datum verification

In this section, the datum verification is shown. A 3 parameter Helmert 3D (3 translations) is computed to the minimally constrained sites.

```
TRANSFORMATION IN EQUATORIAL SYSTEM (X, Y, Z):
RESIDUALS IN LOCAL SYSTEM (NORTH, EAST, UP)


LIST OF REMOVED STATIONS:

OUTLIER CRITERIA:                    15.00     15.00     20.00


-------------------------------------------------------------------
| NUM |      NAME        | FLG |     RESIDUALS IN MILLIMETERS   |   |
-------------------------------------------------------------------
|     |                  |     |                                |   |
|   2 | ALAC 13433M001   | I W |       2.24     -1.76      0.76 |   |
|   3 | ALME 13437M001   | I W |      -0.63     -0.39      1.46 |   |
|   4 | BCL1 19482M001   | I W |      -1.14     -0.83      1.06 |   |
|   5 | BELL 13431M001   | I W |       0.08     -0.10     -0.59 |   |
|   6 | BIAZ 10074M002   | I W |       1.94     -0.95    -12.02 |   |
|   7 | BORR 13480M001   | I W |      -6.43     -1.24      1.00 |   |
|   8 | BRST 10004M004   | I W |       0.16     -2.14      2.68 |   |
|   9 | CACE 13447M001   | I W |       1.20      0.10      1.23 |   |
|  10 | CANT 13438M001   | I W |       1.52      0.08     -0.63 |   |
|  11 | CASC 13909S001   | I W |       1.52     -0.72      6.59 |   |
|  12 | CEU1 13449M002   | I W |       1.38      0.84     -2.23 |   |
|  14 | EBRE 13410M001   | I W |      -4.59      1.40     -2.93 |   |
|  16 | FLRS 31907M001   | I W |      -2.25     -1.63     -1.46 |   |
|  17 | FUER 31330M001   | I W |      -0.92     -0.78      0.71 |   |
|  18 | FUNC 13911S001   | I W |       5.51     -4.06      7.97 |   |
|  20 | HUEL 13451M001   | I W |       1.09      1.61     -5.66 |   |
|  21 | IBIZ 13454S001   | I W |      -0.91      1.81      2.15 |   |
|  22 | IZAN 31309M002   | I W |       1.50     -1.74     -5.31 |   |
|  23 | LAGO 13903M001   | I W |      -0.07     -0.72      4.17 |   |
|  24 | LLIV 13436M001   | I W |      -4.55      3.62      4.91 |   |
|  25 | LPAL 81701M001   | I W |       1.23      2.40     -4.94 |   |
|  26 | LROC 10023M001   | I W |       0.50      1.64     -1.25 |   |
|  27 | MADR 13407S012   | I W |      -3.35     -0.11     -4.63 |   |
|  28 | MAL1 13444M002   | I W |       3.33     -0.14     -8.76 |   |
|  29 | MALA 13443M001   | I W |       2.75      1.36      9.81 |   |
|  30 | MALL 13444M001   | I W |      -1.55      2.33      2.56 |   |
|  31 | MAS1 31303M002   | I W |      -1.87     -2.57     -2.50 |   |
|  32 | MELI 19379M001   | I W |      -0.35      1.89     10.65 |   |
|  33 | PDEL 31906M004   | I W |      -1.46     -2.70     -0.72 |   |
|  34 | SCOA 10088M002   | I W |       2.64      3.00    -12.05 |   |
|  35 | SFER 13402M004   | I W |      -0.24     -5.82      5.59 |   |
|  36 | SOPU 19386M001   | I W |       0.82      1.81     -1.66 |   |
|  37 | VIGO 13450M001   | I W |       1.43      2.26      0.00 |   |
|  38 | VILL 13406M001   | I W |      -1.29     -0.06      3.26 |   |
|  39 | YEBE 13420M001   | I W |      -1.02      0.21      3.14 |   |
|  40 | ZARA 13462M001   | I W |       0.45      1.26     -2.34 |   |
|  41 | ZIMM 14001M004   | I W |       0.19     -0.62      2.12 |   |
|     |                  |     |                                |   |
-------------------------------------------------------------------
|     | RMS / COMPONENT  |     |       2.32      1.99      5.12 |   |
|     | IQR              |     |       2.57      2.56      5.02 |   |
|     | MEAN             |     |      -0.03     -0.04      0.06 |   |
|     | MEDIAN           |     |       0.16     -0.10      0.71 |   |
|     | MIN              |     |      -6.43     -5.82    -12.05 |   |
|     | MAX              |     |       5.51      3.62     10.65 |   |
-------------------------------------------------------------------
        OVERALL RMS/IQR/MAX(3D)        3.45      3.11     12.70       SCOA 10088M002      #SUM
-------------------------------------------------------------------
| ALL | RMS / COMPONENT  |     |       2.32      1.99      5.12 |   |
| ALL | IQR              |     |       2.57      2.56      5.02 |   |
| ALL | MEAN             |     |      -0.03     -0.04      0.06 |   |
| ALL | MEDIAN           |     |       0.16     -0.10      0.71 |   |
| ALL | MIN              |     |      -6.43     -5.82    -12.05 |   |
| ALL | MAX              |     |       5.51      3.62     10.65 |   |
-------------------------------------------------------------------
  ALL   OVERALL RMS/IQR/MAX(3D)        3.45      3.11     12.70       SCOA 10088M002      #SUM_ALL


NUMBER OF PARAMETERS  :     3
NUMBER OF STATIONS    :    37
NUMBER OF COORDINATES :   111
RMS OF TRANSFORMATION :    3.45 MM


PARAMETERS:

TRANSLATION IN  X     :          -0.00     +-  0.57    MM
TRANSLATION IN  Y     :          -0.01     +-  0.57    MM
TRANSLATION IN  Z     :          -0.00     +-  0.57    MM


NUMBER OF ITERATIONS  :     1
```

6.3 Adjustment Statistics

In this section, the summary of the global adjustment and not subnetworks are shown. Also, the Helmert parameters of the combined solution with respect to the daily solutions are shown.

```
*_STATISTICAL PARAMETER_________ __VALUE(S)____________
 NUMBER OF OBSERVATIONS                        19856259
 NUMBER OF UNKNOWNS                              197484
 NUMBER OF DEGREES OF FREEDOM                  19658775
 PHASE MEASUREMENTS SIGMA                       0.00100
 SAMPLING INTERVAL (SECONDS)                        180
 VARIANCE FACTOR                     22.614561176191184
```

7 Equipment

7.1 Receiver List

Serial numbers not shown.

```
*SITE PT SOLN T DATA_START__ DATA_END____ DESCRIPTION_________ S/N__ FIRMWARE___
 ACOR  A    1 P 26:004:00000 26:010:86370 LEICA GR50           ----- -----------
 ALDA  A    1 P 26:004:00000 26:010:86370 LEICA GR30           ----- -----------
 ALSA  A    1 P 26:004:00000 26:010:86370 LEICA GR50           ----- -----------
 AMUR  A    1 P 26:004:00000 26:010:86370 LEICA GR30           ----- -----------
 BIAZ  A    1 P 26:004:00000 26:010:86370 SPECTRA SP90M        ----- -----------
 BIDA  A    1 P 26:004:00000 26:010:86370 LEICA GR10           ----- -----------
 BRZR  A    1 P 26:004:00000 26:010:86370 LEICA GR30           ----- -----------
 CACE  A    1 P 26:004:00000 26:010:86370 LEICA GR50           ----- -----------
 CANT  A    1 P 26:004:00000 26:010:86370 LEICA GR50           ----- -----------
 CREU  A    1 P 26:004:00000 26:010:86370 LEICA GR50           ----- -----------
 EBRE  A    1 P 26:004:00000 26:010:86370 LEICA GR50           ----- -----------
 ELGE  A    1 P 26:004:00000 26:010:86370 LEICA GR30           ----- -----------
 EMAZ  A    1 P 26:004:00000 26:010:86370 LEICA GR30           ----- -----------
 GERN  A    1 P 26:004:00000 26:010:86370 LEICA GR30           ----- -----------
 HOND  A    1 P 26:004:00000 26:010:86370 LEICA GR50           ----- -----------
 IGEL  A    1 P 26:004:00000 26:010:86370 LEICA GR30           ----- -----------
 ISPS  A    1 P 26:004:00000 26:010:86370 LEICA GR50           ----- -----------
 KAST  A    1 P 26:004:00000 26:010:86370 LEICA GR30           ----- -----------
 LARE  A    1 P 26:004:00000 26:010:86370 LEICA GR50           ----- -----------
 LAZK  A    1 P 26:004:00000 26:010:86370 LEICA GR30           ----- -----------
 LEIT  A    1 P 26:004:00000 26:010:86370 LEICA GR50           ----- -----------
 ORON  A    1 P 26:004:00000 26:010:86370 LEICA GR50           ----- -----------
 PAS2  A    1 P 26:004:00000 26:010:86370 STONEX SC2200        ----- -----------
 PASA  A    1 P 26:004:00000 26:010:86370 LEICA GR30           ----- -----------
 RIO1  A    1 P 26:004:00000 26:010:86370 LEICA GR50           ----- -----------
 SALA  A    1 P 26:004:00000 26:010:86370 LEICA GR50           ----- -----------
 SCOA  A    1 P 26:004:00000 26:010:86370 LEICA GR50           ----- -----------
 SOPU  A    1 P 26:004:00000 26:010:86370 LEICA GR30           ----- -----------
 TERU  A    1 P 26:004:00000 26:010:86370 LEICA GR50           ----- -----------
 VITO  A    1 P 26:004:00000 26:010:86370 LEICA GR30           ----- -----------
 YEBE  A    1 P 26:004:00000 26:010:86370 LEICA GR50           ----- -----------
 ZARA  A    1 P 26:004:00000 26:010:86370 TRIMBLE NETR9        ----- -----------
```

7.2 Antennas

Serial number ONLY provided in case individual calibrations are used.

```
*SITE PT SOLN T DATA_START__ DATA_END____ DESCRIPTION_________ S/N__ DAZI
 ACOR  A    1 P 26:004:00000 26:010:86370 LEIAT504        LEIS -----
 ALDA  A    1 P 26:004:00000 26:010:86370 LEIAS10         NONE -----
 ALSA  A    1 P 26:004:00000 26:010:86370 LEIAR10         NONE -----
 AMUR  A    1 P 26:004:00000 26:010:86370 LEIAS10         NONE -----
 BIAZ  A    1 P 26:004:00000 26:010:86370 LEIAR25         LEIT -----
 BIDA  A    1 P 26:004:00000 26:010:86370 LEIAS10         NONE -----
 BRZR  A    1 P 26:004:00000 26:010:86370 LEIAS10         NONE -----
 CACE  A    1 P 26:004:00000 26:010:86370 LEIAR20         LEIM -----
 CANT  A    1 P 26:004:00000 26:010:86370 LEIAR25.R4      LEIT -----
 CREU  A    1 P 26:004:00000 26:010:86370 LEIAR25.R4      NONE -----
 EBRE  A    1 P 26:004:00000 26:010:86370 LEIAR25.R4      NONE -----
 ELGE  A    1 P 26:004:00000 26:010:86370 LEIAR25.R4      LEIT -----
 EMAZ  A    1 P 26:004:00000 26:010:86370 LEIAS10         NONE -----
 GERN  A    1 P 26:004:00000 26:010:86370 LEIAS10         NONE -----
 HOND  A    1 P 26:004:00000 26:010:86370 LEIAR20         LEIM -----
 IGEL  A    1 P 26:004:00000 26:010:86370 LEIAR20         LEIM -----
 ISPS  A    1 P 26:004:00000 26:010:86370 LEIAR20         LEIM -----
 KAST  A    1 P 26:004:00000 26:010:86370 LEIAS10         NONE -----
 LARE  A    1 P 26:004:00000 26:010:86370 LEIAR20         LEIM -----
 LAZK  A    1 P 26:004:00000 26:010:86370 LEIAR25.R4      LEIT -----
 LEIT  A    1 P 26:004:00000 26:010:86370 LEIAR10         NONE -----
 ORON  A    1 P 26:004:00000 26:010:86370 LEIAR10         NONE -----
 PAS2  A    1 P 26:004:00000 26:010:86370 LEIAR20         LEIM -----
 PASA  A    1 P 26:004:00000 26:010:86370 LEIAR20         LEIM -----
 RIO1  A    1 P 26:004:00000 26:010:86370 LEIAR25.R4      LEIT -----
 SALA  A    1 P 26:004:00000 26:010:86370 LEIAR25         NONE -----
 SCOA  A    1 P 26:004:00000 26:010:86370 TRM55971.00     NONE -----
 SOPU  A    1 P 26:004:00000 26:010:86370 LEIAS10         NONE -----
 TERU  A    1 P 26:004:00000 26:010:86370 LEIAR20         LEIM -----
 VITO  A    1 P 26:004:00000 26:010:86370 LEIAS10         NONE -----
 YEBE  A    1 P 26:004:00000 26:010:86370 LEIAR20         LEIM -----
 ZARA  A    1 P 26:004:00000 26:010:86370 TRM29659.00     NONE -----
```

7.3 Eccentricities

```
*                                          UP______ NORTH___ EAST____
*SITE PT SOLN T DATA_START__ DATA_END____ AXE ARP->BENCHMARK(M)________
 ACOR  A    1 P 26:004:00000 26:010:86370 UNE   3.0460   0.0000   0.0000
 ALDA  A    1 P 26:004:00000 26:010:86370 UNE   0.0000   0.0000   0.0000
 ALSA  A    1 P 26:004:00000 26:010:86370 UNE   0.0000   0.0000   0.0000
 AMUR  A    1 P 26:004:00000 26:010:86370 UNE   0.0000   0.0000   0.0000
 BIAZ  A    1 P 26:004:00000 26:010:86370 UNE   0.0000   0.0000   0.0000
 BIDA  A    1 P 26:004:00000 26:010:86370 UNE   0.0000   0.0000   0.0000
 BRZR  A    1 P 26:004:00000 26:010:86370 UNE   0.0771   0.0000   0.0000
 CACE  A    1 P 26:004:00000 26:010:86370 UNE   0.0600   0.0000   0.0000
 CANT  A    1 P 26:004:00000 26:010:86370 UNE   3.0490   0.0000   0.0000
 CREU  A    1 P 26:004:00000 26:010:86370 UNE   0.0770   0.0000   0.0000
 EBRE  A    1 P 26:004:00000 26:010:86370 UNE   0.0770   0.0000   0.0000
 ELGE  A    1 P 26:004:00000 26:010:86370 UNE   0.0000   0.0000   0.0000
 EMAZ  A    1 P 26:004:00000 26:010:86370 UNE   0.0350   0.0000   0.0000
 GERN  A    1 P 26:004:00000 26:010:86370 UNE   0.0771   0.0000   0.0000
 HOND  A    1 P 26:004:00000 26:010:86370 UNE   0.0771   0.0000   0.0000
 IGEL  A    1 P 26:004:00000 26:010:86370 UNE   0.0000   0.0000   0.0000
 ISPS  A    1 P 26:004:00000 26:010:86370 UNE   0.0350   0.0000   0.0000
 KAST  A    1 P 26:004:00000 26:010:86370 UNE   0.0350   0.0000   0.0000
 LARE  A    1 P 26:004:00000 26:010:86370 UNE   0.0000   0.0000   0.0000
 LAZK  A    1 P 26:004:00000 26:010:86370 UNE   0.0000   0.0000   0.0000
 LEIT  A    1 P 26:004:00000 26:010:86370 UNE   0.0000   0.0000   0.0000
 ORON  A    1 P 26:004:00000 26:010:86370 UNE   0.0000   0.0000   0.0000
 PAS2  A    1 P 26:004:00000 26:010:86370 UNE   0.0000   0.0000   0.0000
 PASA  A    1 P 26:004:00000 26:010:86370 UNE   0.0000   0.0000   0.0000
 RIO1  A    1 P 26:004:00000 26:010:86370 UNE   0.0606   0.0000   0.0000
 SALA  A    1 P 26:004:00000 26:010:86370 UNE   0.0600   0.0000   0.0000
 SCOA  A    1 P 26:004:00000 26:010:86370 UNE   0.0000   0.0000   0.0000
 SOPU  A    1 P 26:004:00000 26:010:86370 UNE   0.0771   0.0000   0.0000
 TERU  A    1 P 26:004:00000 26:010:86370 UNE   0.0600   0.0000   0.0000
 VITO  A    1 P 26:004:00000 26:010:86370 UNE   0.0000   0.0000   0.0000
 YEBE  A    1 P 26:004:00000 26:010:86370 UNE   0.0600   0.0000   0.0000
 ZARA  A    1 P 26:004:00000 26:010:86370 UNE   3.2590   0.0000   0.0000
```

8 Inconsistencies (logsheet-RINEX metadata)

The following inconsistencies were found comparing the data available in the logsheets and the RINEX headers:

```
2026-01-25 03:15 UTC | ALDA0040.260 | RECEIVER FIRM. VERS. |  4.83/7.900 -> 4.80/7.900 (source: alda00esp_20241008.log
2026-01-25 09:01 UTC | ALDA0050.260 | RECEIVER FIRM. VERS. |  4.83/7.900 -> 4.80/7.900 (source: alda00esp_20241008.log
2026-01-25 14:49 UTC | ALDA0060.260 | RECEIVER FIRM. VERS. |  4.83/7.900 -> 4.80/7.900 (source: alda00esp_20241008.log
2026-01-25 20:41 UTC | ALDA0070.260 | RECEIVER FIRM. VERS. |  4.83/7.900 -> 4.80/7.900 (source: alda00esp_20241008.log
2026-01-26 02:37 UTC | ALDA0080.260 | RECEIVER FIRM. VERS. |  4.83/7.900 -> 4.80/7.900 (source: alda00esp_20241008.log
2026-01-26 08:27 UTC | ALDA0090.260 | RECEIVER FIRM. VERS. |  4.83/7.900 -> 4.80/7.900 (source: alda00esp_20241008.log
2026-01-26 14:17 UTC | ALDA0100.260 | RECEIVER FIRM. VERS. |  4.83/7.900 -> 4.80/7.900 (source: alda00esp_20241008.log
2026-01-25 03:15 UTC | AMUR0040.260 | RECEIVER FIRM. VERS. |  4.83/7.900 -> 4.80/7.900 (source: amur00esp_20241008.log
2026-01-25 09:01 UTC | AMUR0050.260 | RECEIVER FIRM. VERS. |  4.83/7.900 -> 4.80/7.900 (source: amur00esp_20241008.log
2026-01-25 14:49 UTC | AMUR0060.260 | RECEIVER FIRM. VERS. |  4.83/7.900 -> 4.80/7.900 (source: amur00esp_20241008.log
2026-01-25 20:41 UTC | AMUR0070.260 | RECEIVER FIRM. VERS. |  4.83/7.900 -> 4.80/7.900 (source: amur00esp_20241008.log
2026-01-26 02:37 UTC | AMUR0080.260 | RECEIVER FIRM. VERS. |  4.83/7.900 -> 4.80/7.900 (source: amur00esp_20241008.log
2026-01-26 08:27 UTC | AMUR0090.260 | RECEIVER FIRM. VERS. |  4.83/7.900 -> 4.80/7.900 (source: amur00esp_20241008.log
2026-01-26 14:17 UTC | AMUR0100.260 | RECEIVER FIRM. VERS. |  4.83/7.900 -> 4.80/7.900 (source: amur00esp_20241008.log
2026-01-25 03:15 UTC | BIDA0040.260 | RECEIVER TYPE        |  LEICA GR30 -> LEICA GR10 (source: bida_20200626.log
2026-01-25 03:15 UTC | BIDA0040.260 | RECEIVER FIRM. VERS. |  4.83/7.900 -> 4.52/6.525 (source: bida_20200626.log
2026-01-25 09:01 UTC | BIDA0050.260 | RECEIVER TYPE        |  LEICA GR30 -> LEICA GR10 (source: bida_20200626.log
2026-01-25 09:01 UTC | BIDA0050.260 | RECEIVER FIRM. VERS. |  4.83/7.900 -> 4.52/6.525 (source: bida_20200626.log
2026-01-25 14:49 UTC | BIDA0060.260 | RECEIVER TYPE        |  LEICA GR30 -> LEICA GR10 (source: bida_20200626.log
2026-01-25 14:49 UTC | BIDA0060.260 | RECEIVER FIRM. VERS. |  4.83/7.900 -> 4.52/6.525 (source: bida_20200626.log
2026-01-25 20:41 UTC | BIDA0070.260 | RECEIVER TYPE        |  LEICA GR30 -> LEICA GR10 (source: bida_20200626.log
2026-01-25 20:41 UTC | BIDA0070.260 | RECEIVER FIRM. VERS. |  4.83/7.900 -> 4.52/6.525 (source: bida_20200626.log
2026-01-26 02:37 UTC | BIDA0080.260 | RECEIVER TYPE        |  LEICA GR30 -> LEICA GR10 (source: bida_20200626.log
2026-01-26 02:37 UTC | BIDA0080.260 | RECEIVER FIRM. VERS. |  4.83/7.900 -> 4.52/6.525 (source: bida_20200626.log
2026-01-26 08:27 UTC | BIDA0090.260 | RECEIVER TYPE        |  LEICA GR30 -> LEICA GR10 (source: bida_20200626.log
2026-01-26 08:27 UTC | BIDA0090.260 | RECEIVER FIRM. VERS. |  4.83/7.900 -> 4.52/6.525 (source: bida_20200626.log
2026-01-26 14:17 UTC | BIDA0100.260 | RECEIVER TYPE        |  LEICA GR30 -> LEICA GR10 (source: bida_20200626.log
2026-01-26 14:17 UTC | BIDA0100.260 | RECEIVER FIRM. VERS. |  4.83/7.900 -> 4.52/6.525 (source: bida_20200626.log
2026-01-25 03:15 UTC | BRZR0040.260 | RECEIVER FIRM. VERS. |  4.83/7.900 -> 4.80/7.900 (source: brzr00esp_20240315.log
2026-01-25 09:01 UTC | BRZR0050.260 | RECEIVER FIRM. VERS. |  4.83/7.900 -> 4.80/7.900 (source: brzr00esp_20240315.log
2026-01-25 14:49 UTC | BRZR0060.260 | RECEIVER FIRM. VERS. |  4.83/7.900 -> 4.80/7.900 (source: brzr00esp_20240315.log
2026-01-25 20:41 UTC | BRZR0070.260 | RECEIVER FIRM. VERS. |  4.83/7.900 -> 4.80/7.900 (source: brzr00esp_20240315.log
2026-01-26 02:37 UTC | BRZR0080.260 | RECEIVER FIRM. VERS. |  4.83/7.900 -> 4.80/7.900 (source: brzr00esp_20240315.log
2026-01-26 08:27 UTC | BRZR0090.260 | RECEIVER FIRM. VERS. |  4.83/7.900 -> 4.80/7.900 (source: brzr00esp_20240315.log
2026-01-26 14:17 UTC | BRZR0100.260 | RECEIVER FIRM. VERS. |  4.83/7.900 -> 4.80/7.900 (source: brzr00esp_20240315.log
2026-01-25 03:15 UTC | CANT0040.260 | RECEIVER TYPE        |  LEICA GR10 -> LEICA GR50 (source: cant00esp_20250509.log
2026-01-25 03:15 UTC | CANT0040.260 | RECEIVER FIRM. VERS. |  4.00/6.713 -> 4.80/7.900 (source: cant00esp_20250509.log
2026-01-25 09:01 UTC | CANT0050.260 | RECEIVER TYPE        |  LEICA GR10 -> LEICA GR50 (source: cant00esp_20250509.log
2026-01-25 09:01 UTC | CANT0050.260 | RECEIVER FIRM. VERS. |  4.00/6.713 -> 4.80/7.900 (source: cant00esp_20250509.log
2026-01-25 14:49 UTC | CANT0060.260 | RECEIVER TYPE        |  LEICA GR10 -> LEICA GR50 (source: cant00esp_20250509.log
2026-01-25 14:49 UTC | CANT0060.260 | RECEIVER FIRM. VERS. |  4.00/6.713 -> 4.80/7.900 (source: cant00esp_20250509.log
2026-01-25 20:41 UTC | CANT0070.260 | RECEIVER TYPE        |  LEICA GR10 -> LEICA GR50 (source: cant00esp_20250509.log
2026-01-25 20:41 UTC | CANT0070.260 | RECEIVER FIRM. VERS. |  4.00/6.713 -> 4.80/7.900 (source: cant00esp_20250509.log
2026-01-26 02:37 UTC | CANT0080.260 | RECEIVER TYPE        |  LEICA GR10 -> LEICA GR50 (source: cant00esp_20250624.log
2026-01-26 02:37 UTC | CANT0080.260 | RECEIVER FIRM. VERS. |  4.00/6.713 -> 4.80/7.900 (source: cant00esp_20250624.log
2026-01-26 08:27 UTC | CANT0090.260 | RECEIVER TYPE        |  LEICA GR10 -> LEICA GR50 (source: cant00esp_20250624.log
2026-01-26 08:27 UTC | CANT0090.260 | RECEIVER FIRM. VERS. |  4.00/6.713 -> 4.80/7.900 (source: cant00esp_20250624.log
2026-01-26 14:17 UTC | CANT0100.260 | RECEIVER TYPE        |  LEICA GR10 -> LEICA GR50 (source: cant00esp_20250624.log
2026-01-26 14:17 UTC | CANT0100.260 | RECEIVER FIRM. VERS. |  4.00/6.713 -> 4.80/7.900 (source: cant00esp_20250624.log
2026-01-25 03:15 UTC | EMAZ0040.260 | RECEIVER FIRM. VERS. |  4.83/7.900 -> 4.80/7.900 (source: emaz00esp_20241008.log
2026-01-25 09:01 UTC | EMAZ0050.260 | RECEIVER FIRM. VERS. |  4.83/7.900 -> 4.80/7.900 (source: emaz00esp_20241008.log
2026-01-25 14:49 UTC | EMAZ0060.260 | RECEIVER FIRM. VERS. |  4.83/7.900 -> 4.80/7.900 (source: emaz00esp_20241008.log
2026-01-25 20:41 UTC | EMAZ0070.260 | RECEIVER FIRM. VERS. |  4.83/7.900 -> 4.80/7.900 (source: emaz00esp_20241008.log
2026-01-26 02:37 UTC | EMAZ0080.260 | RECEIVER FIRM. VERS. |  4.83/7.900 -> 4.80/7.900 (source: emaz00esp_20241008.log
2026-01-26 08:28 UTC | EMAZ0090.260 | RECEIVER FIRM. VERS. |  4.83/7.900 -> 4.80/7.900 (source: emaz00esp_20241008.log
2026-01-26 14:17 UTC | EMAZ0100.260 | RECEIVER FIRM. VERS. |  4.83/7.900 -> 4.80/7.900 (source: emaz00esp_20241008.log
2026-01-25 03:15 UTC | ISPS0040.260 | ANTENNA SER. NO.     |   -> 24238009 (source: isps00esp_20250114.log
2026-01-25 09:01 UTC | ISPS0050.260 | ANTENNA SER. NO.     |   -> 24238009 (source: isps00esp_20250114.log
2026-01-25 14:49 UTC | ISPS0060.260 | ANTENNA SER. NO.     |   -> 24238009 (source: isps00esp_20250114.log
2026-01-25 20:41 UTC | ISPS0070.260 | ANTENNA SER. NO.     |   -> 24238009 (source: isps00esp_20250114.log
2026-01-26 02:37 UTC | ISPS0080.260 | ANTENNA SER. NO.     |   -> 24238009 (source: isps00esp_20250114.log
```

```
2026-01-26 08:28 UTC | ISPS0090.26O | ANTENNA SER. NO.     |   -> 24238009 (source: isps00esp_20250114.log
2026-01-26 14:17 UTC | ISPS0100.26O | ANTENNA SER. NO.     |   -> 24238009 (source: isps00esp_20250114.log
2026-01-25 03:15 UTC | KAST0040.26O | RECEIVER FIRM. VERS. |  4.83/7.900 -> 4.80/7.900 (source: kast00esp_20241008.log
2026-01-25 09:01 UTC | KAST0050.26O | RECEIVER FIRM. VERS. |  4.83/7.900 -> 4.80/7.900 (source: kast00esp_20241008.log
2026-01-25 14:49 UTC | KAST0060.26O | RECEIVER FIRM. VERS. |  4.83/7.900 -> 4.80/7.900 (source: kast00esp_20241008.log
2026-01-25 20:41 UTC | KAST0070.26O | RECEIVER FIRM. VERS. |  4.83/7.900 -> 4.80/7.900 (source: kast00esp_20241008.log
2026-01-26 02:37 UTC | KAST0080.26O | RECEIVER FIRM. VERS. |  4.83/7.900 -> 4.80/7.900 (source: kast00esp_20241008.log
2026-01-26 08:28 UTC | KAST0090.26O | RECEIVER FIRM. VERS. |  4.83/7.900 -> 4.80/7.900 (source: kast00esp_20241008.log
2026-01-26 14:17 UTC | KAST0100.26O | RECEIVER FIRM. VERS. |  4.83/7.900 -> 4.80/7.900 (source: kast00esp_20241008.log
2026-01-25 03:15 UTC | PASA0040.26O | RECEIVER FIRM. VERS. |  4.83/7.900 -> 4.80/7.900 (source: pasa00esp_20240418.log
2026-01-25 09:01 UTC | PASA0050.26O | RECEIVER FIRM. VERS. |  4.83/7.900 -> 4.80/7.900 (source: pasa00esp_20240418.log
2026-01-25 14:49 UTC | PASA0060.26O | RECEIVER FIRM. VERS. |  4.83/7.900 -> 4.80/7.900 (source: pasa00esp_20240418.log
2026-01-25 20:42 UTC | PASA0070.26O | RECEIVER FIRM. VERS. |  4.83/7.900 -> 4.80/7.900 (source: pasa00esp_20240418.log
2026-01-25 03:15 UTC | VITO0040.26O | RECEIVER FIRM. VERS. |  4.83/7.900 -> 4.80/7.900 (source: vito00esp_20241008.log
2026-01-25 09:01 UTC | VITO0050.26O | RECEIVER FIRM. VERS. |  4.83/7.900 -> 4.80/7.900 (source: vito00esp_20241008.log
2026-01-25 14:49 UTC | VITO0060.26O | RECEIVER FIRM. VERS. |  4.83/7.900 -> 4.80/7.900 (source: vito00esp_20241008.log
2026-01-25 20:42 UTC | VITO0070.26O | RECEIVER FIRM. VERS. |  4.83/7.900 -> 4.80/7.900 (source: vito00esp_20241008.log
2026-01-26 02:37 UTC | VITO0080.26O | RECEIVER FIRM. VERS. |  4.83/7.900 -> 4.80/7.900 (source: vito00esp_20241008.log
2026-01-26 08:28 UTC | VITO0090.26O | RECEIVER FIRM. VERS. |  4.83/7.900 -> 4.80/7.900 (source: vito00esp_20241008.log
2026-01-26 14:17 UTC | VITO0100.26O | RECEIVER FIRM. VERS. |  4.83/7.900 -> 4.80/7.900 (source: vito00esp_20241008.log
```

9 References

C. Boucher and Z. Altamimi (2011): *Specifications for reference frame fixing in the analysis of a EUREF GPS campaign.* etrs89.ensg.ign.fr/memo-V8.pdf

EPN Coordination Group and the EPN Central Bureau (2018): *Guidelines for the EPN Analysis Centres.* epncb.oma.be/$_{d}ocumentation/guidelines/guidelines_{a}nalysis_{c}entres.pdf$

Johnston, G., Riddell, A., Hausler, G. (2017). The International GNSS Service. Teunissen, Peter J.G., Montenbruck, O. (Eds.), Springer Handbook of Global Navigation Satellite Systems (1st ed., pp. 967-982). Cham, Switzerland: Springer International Publishing. DOI: 10.1007/978-3-319-42928-1

Z. Altamimi (2018): *EUREF Technical Note 1: Relationship and Transformation between the International and the European Terrestrial Reference Systems.* etrs89.ensg.ign.fr/pub/EUREF-TN-1.pdf

10 Cumulative Time Series

Time series of stations. Latest plots at: http://geolabpasaia.org/gnss/ARA-net/TSeries/, or click on the caption of each image.

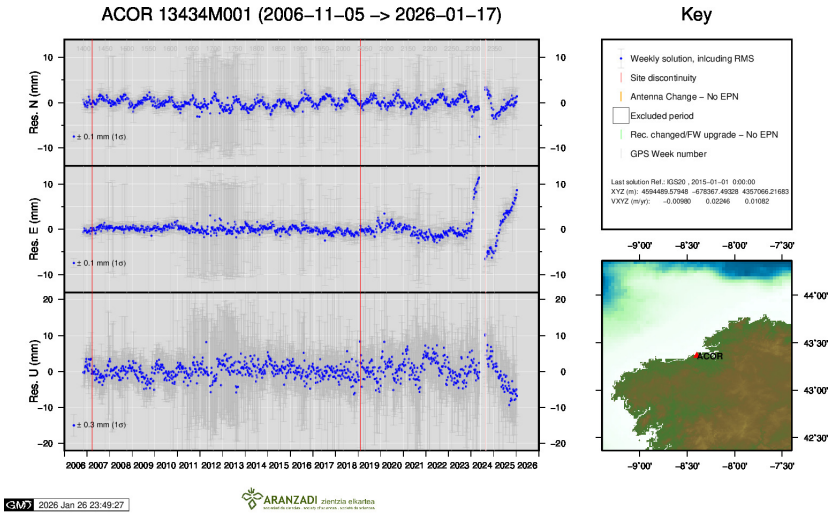

1) ACOR

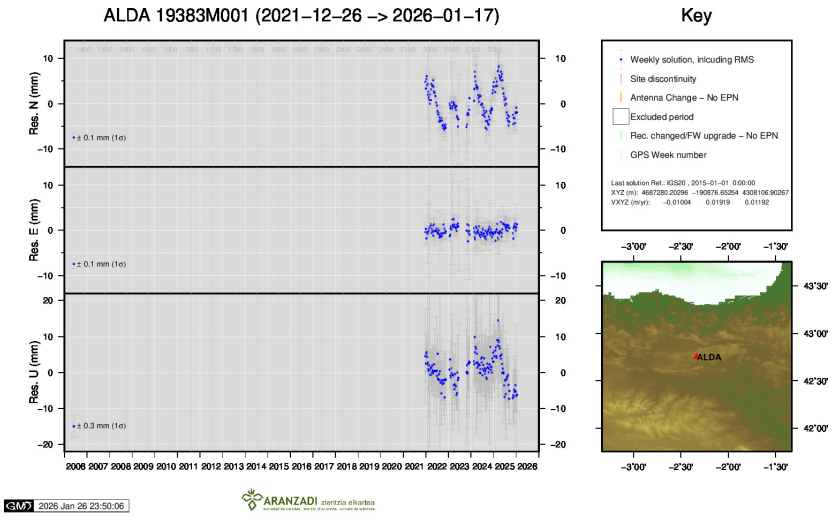

2) ALDA

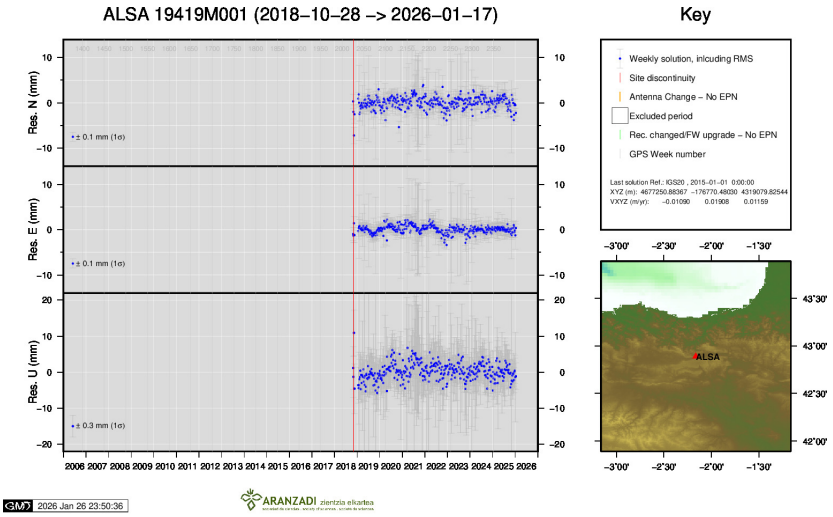

3) ALSA

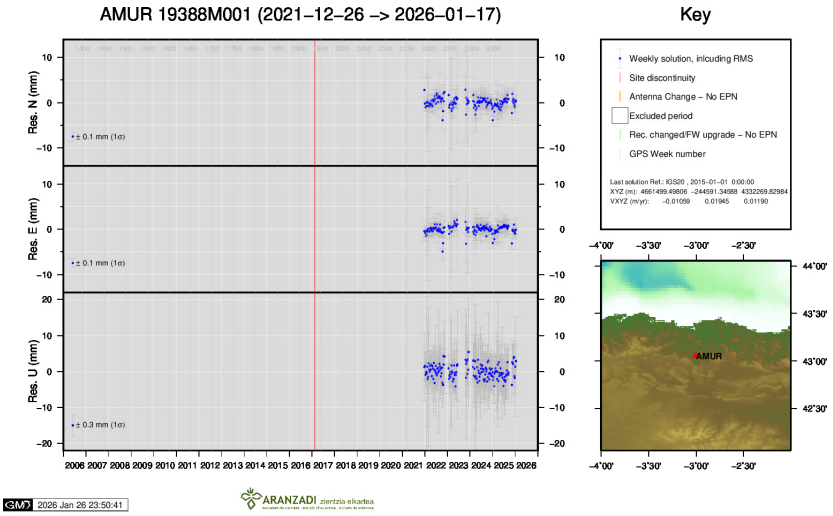

4) AMUR

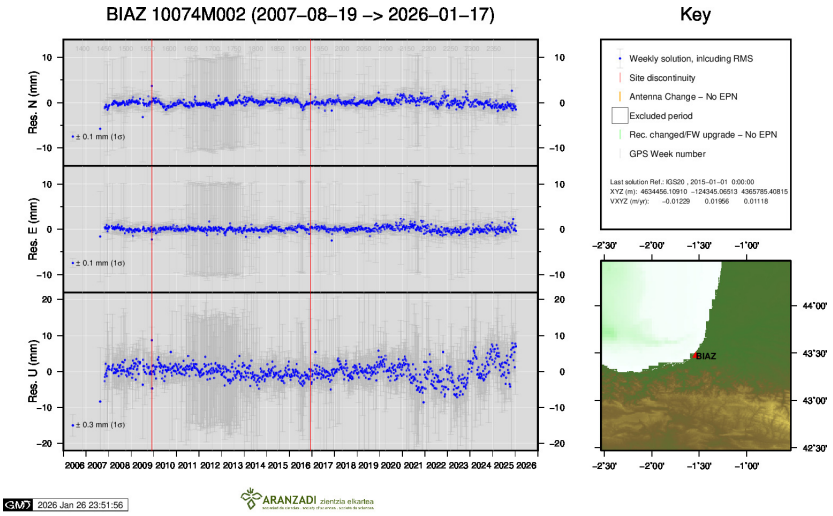

5) BIAZ

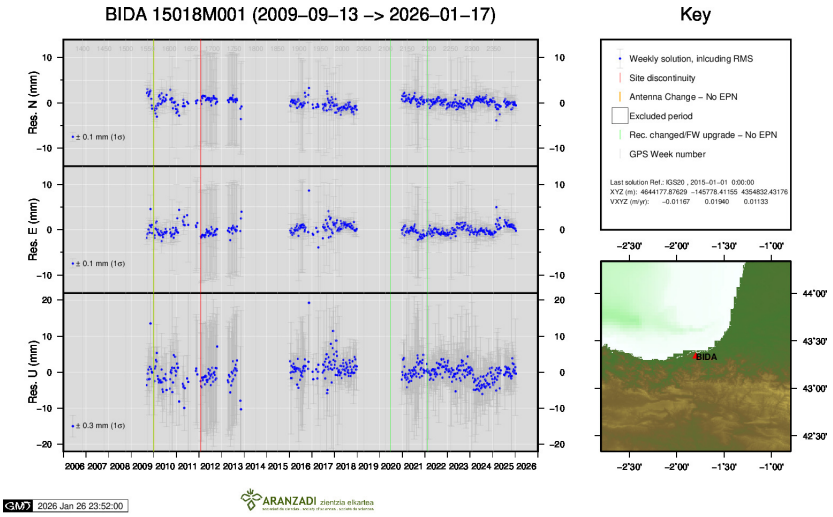

6) BIDA

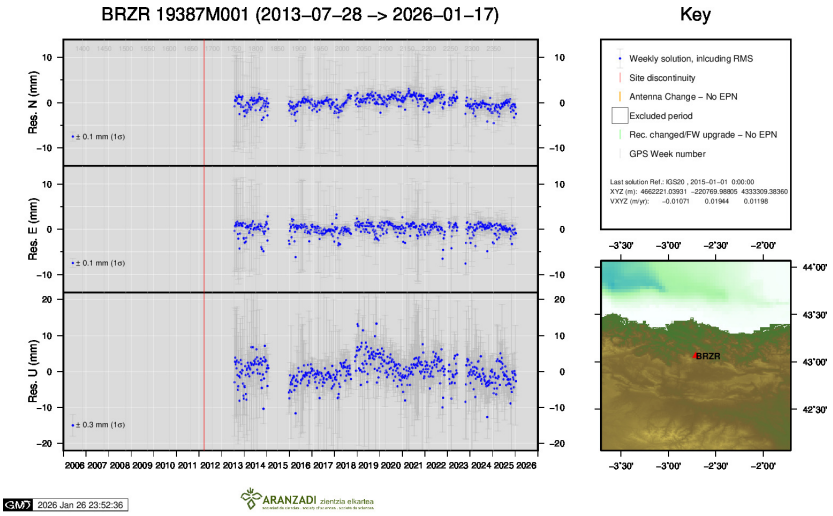

7) BRZR

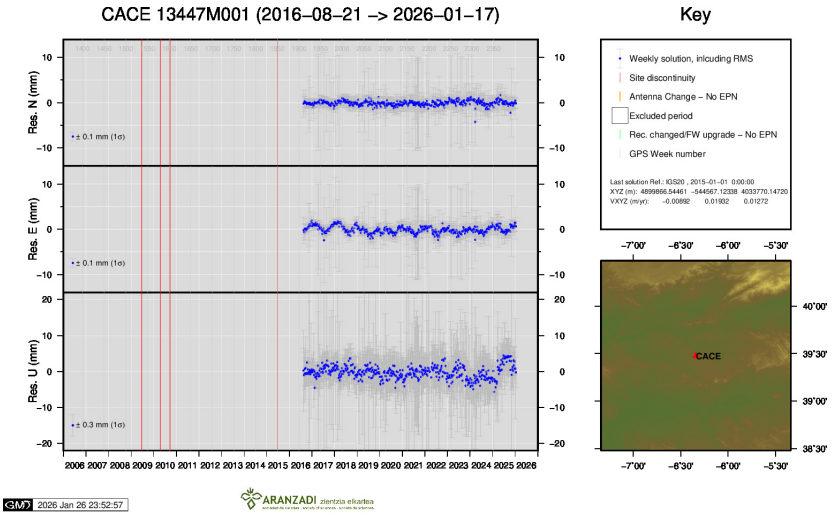

8) CACE

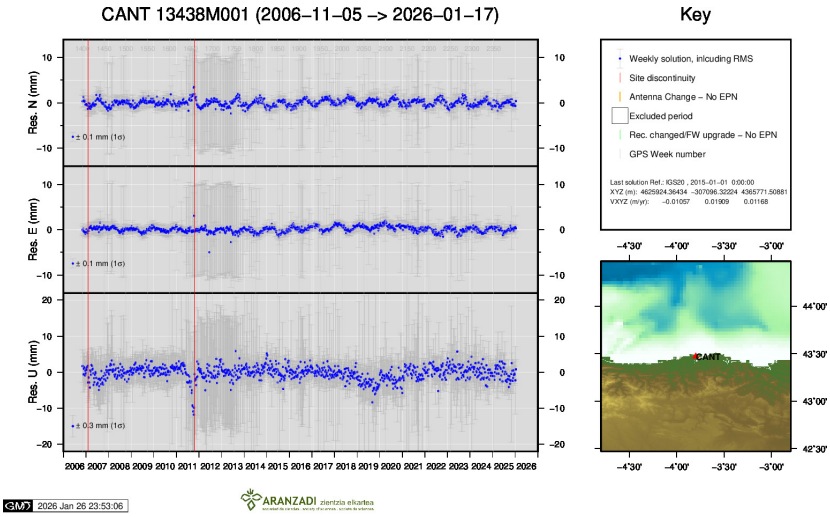

9) CANT

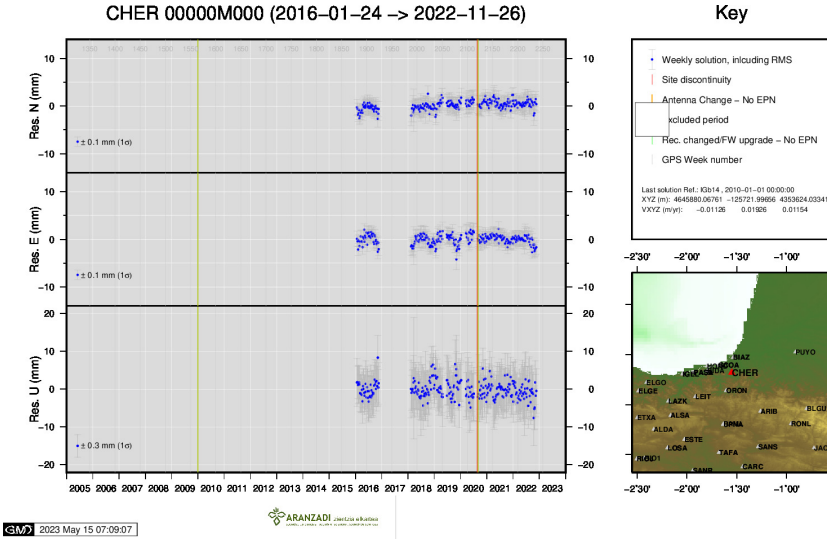

10) CHER

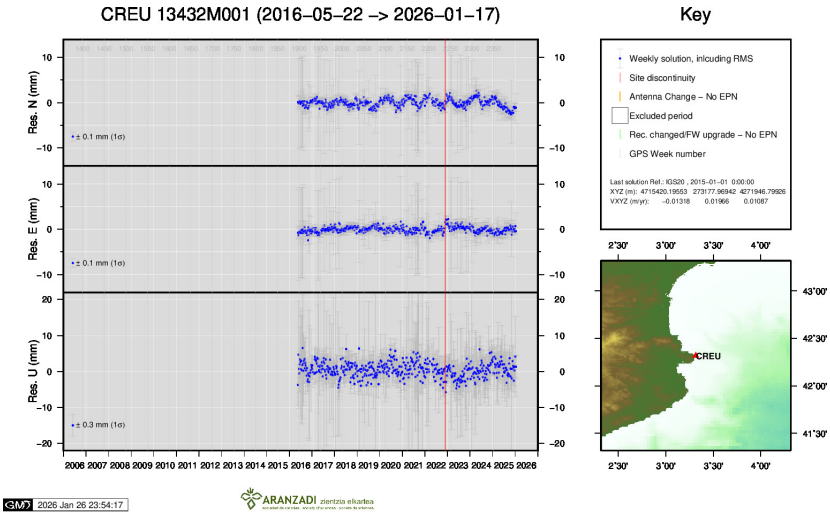

11) CREU

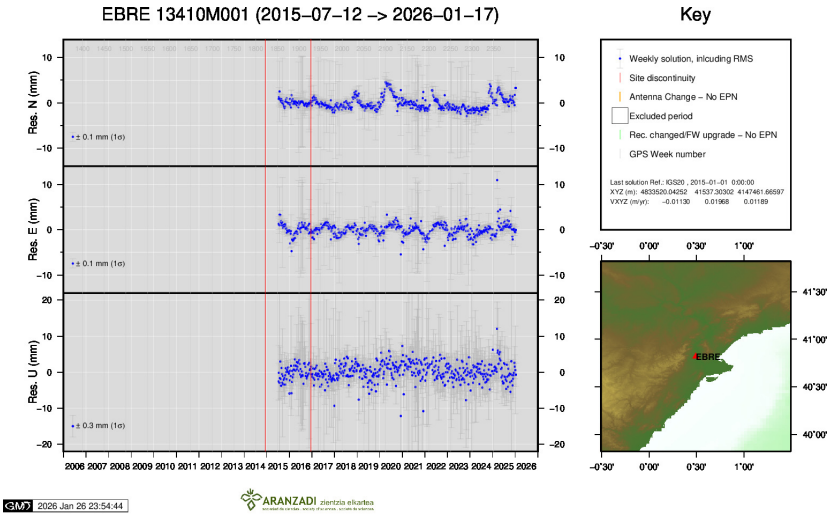

12) EBRE

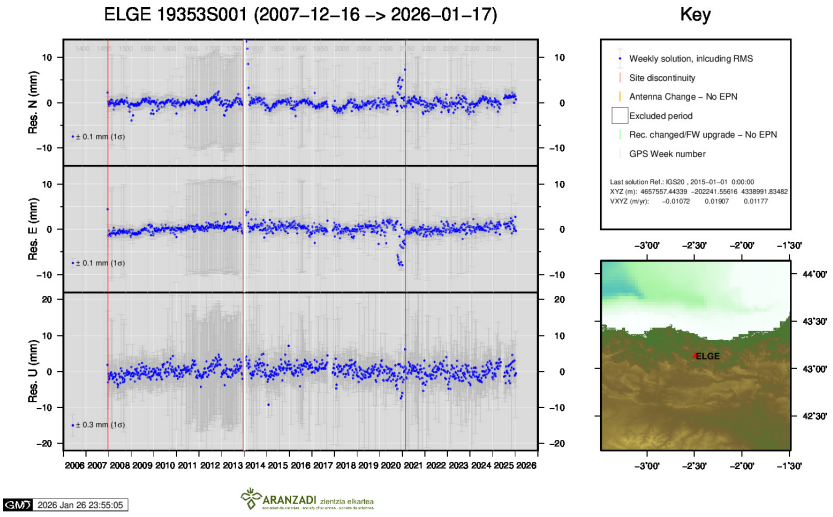

13) ELGE

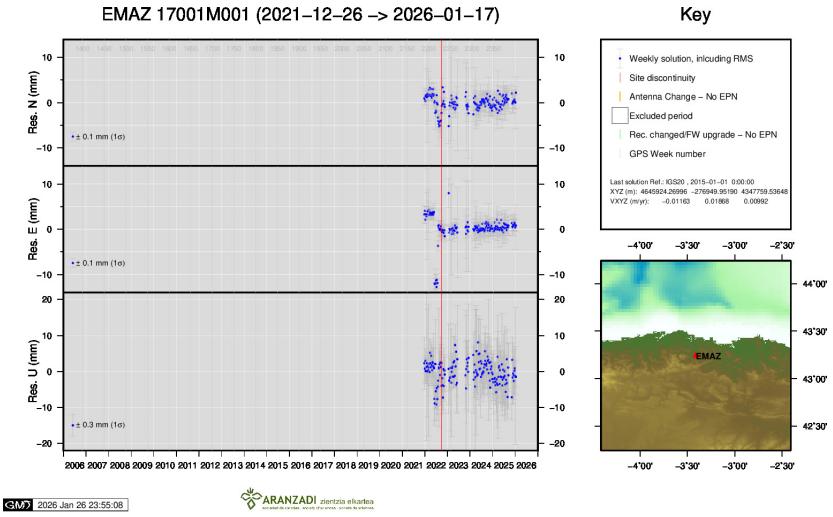

14) EMAZ

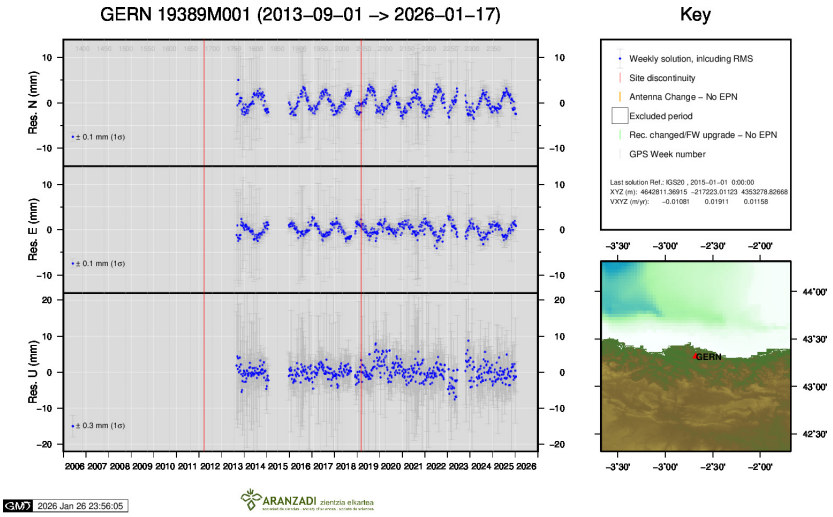

15) GERN

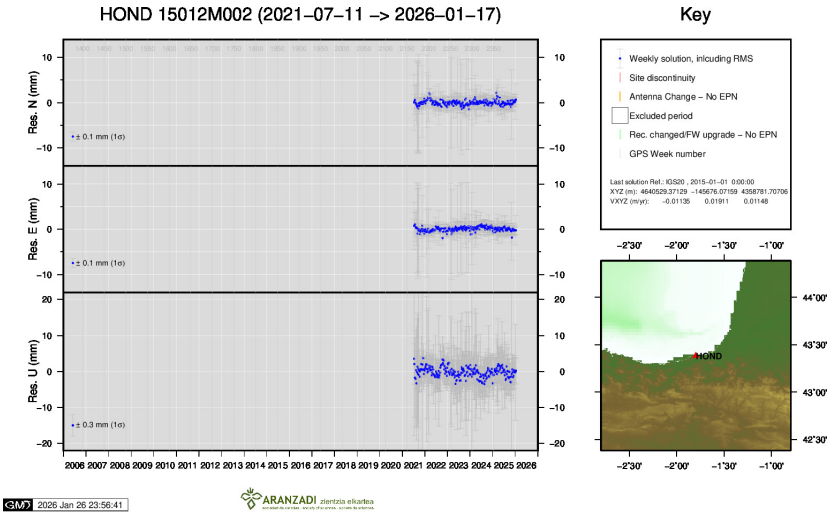

16) HOND

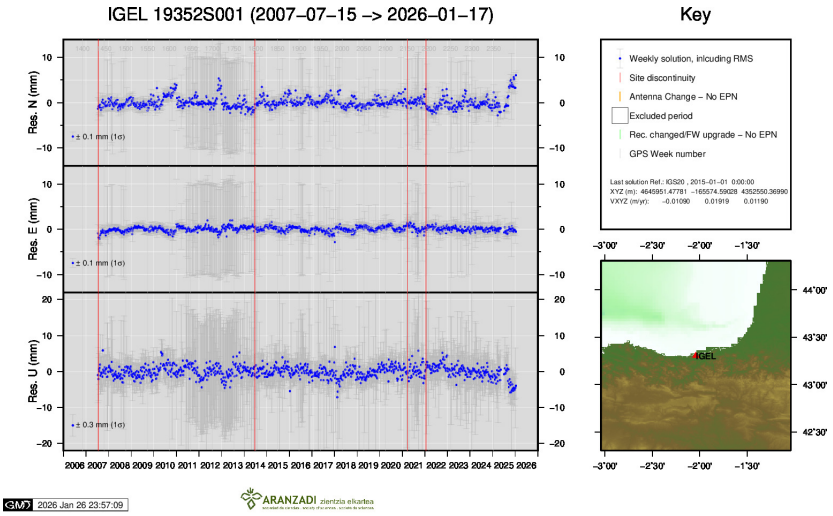

17) IGEL

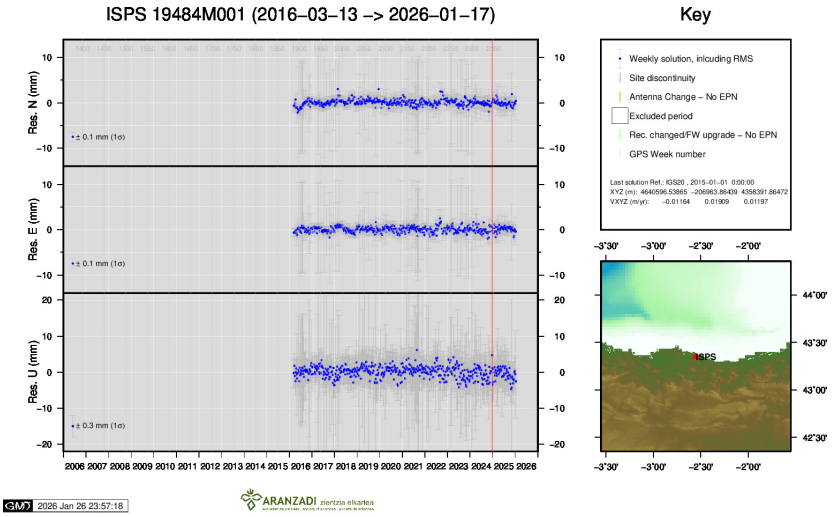

18) ISPS

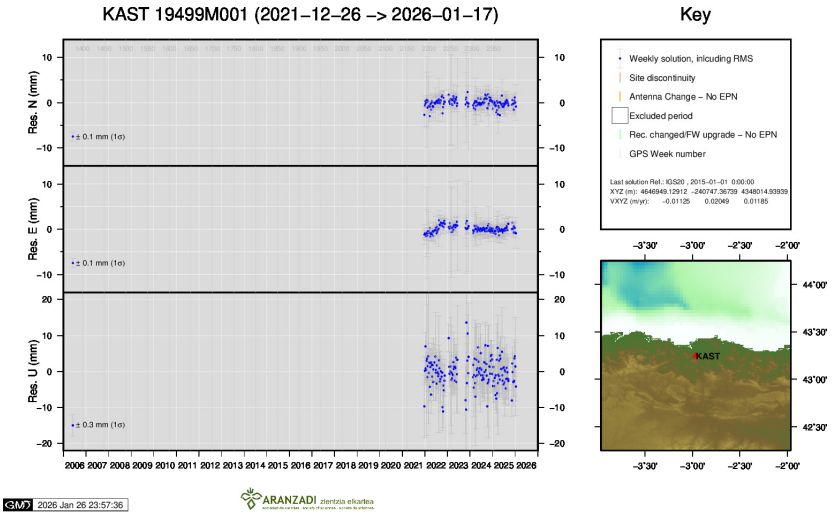

19) KAST

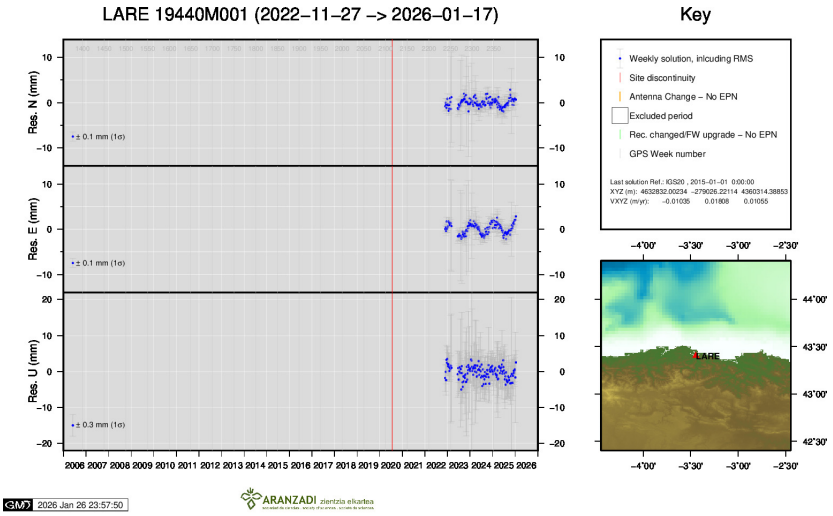

20) LARE

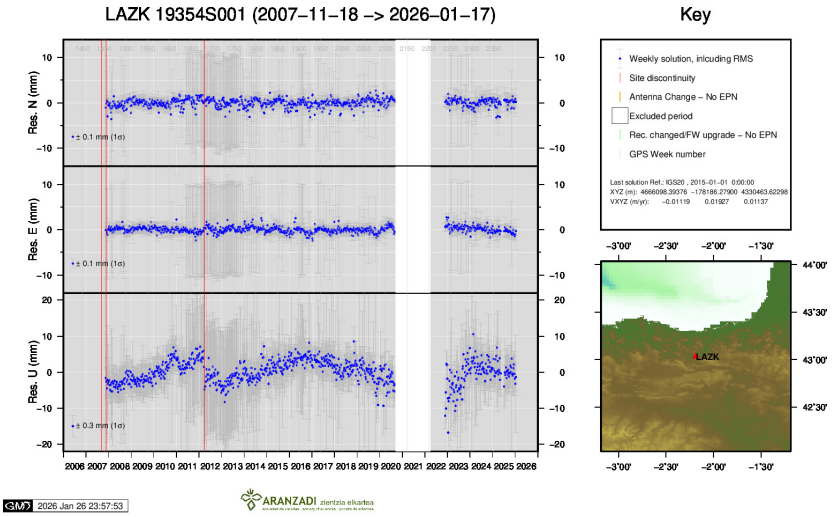

21) LAZK

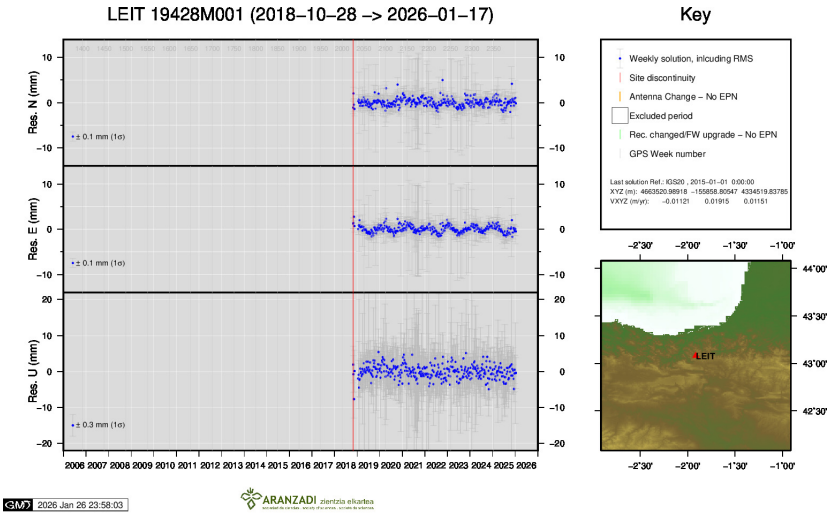

22) LEIT

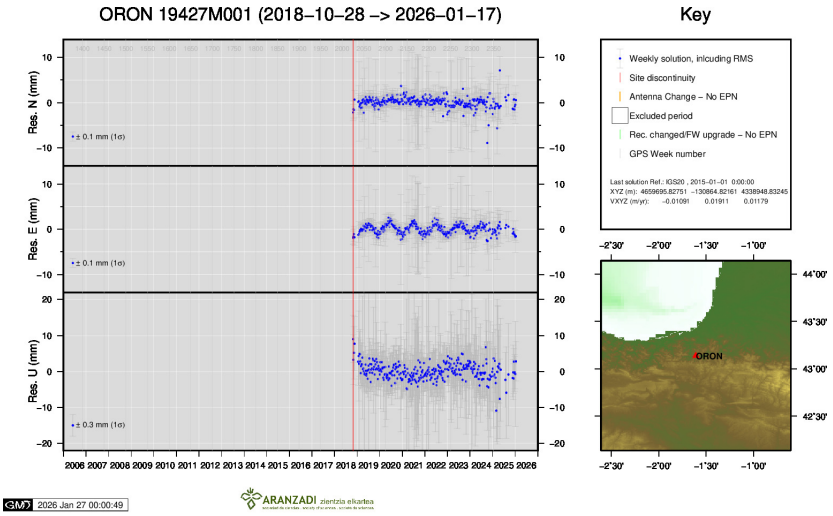

23) ORON

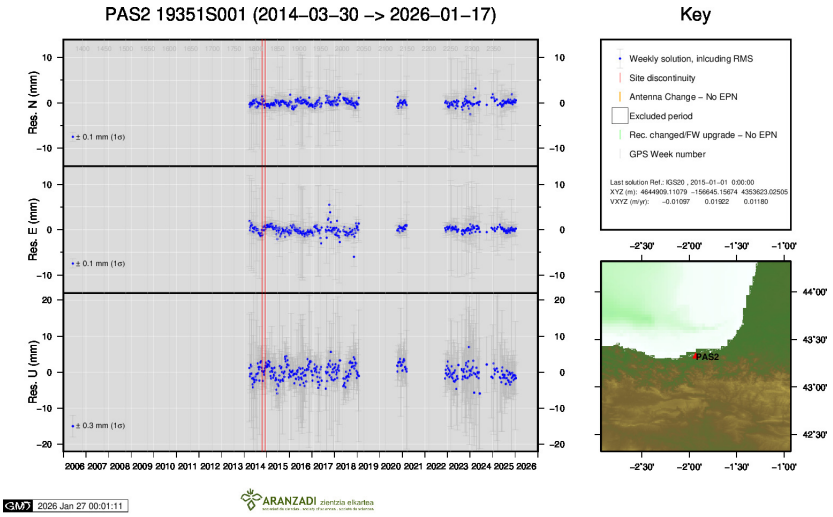

24) PAS2

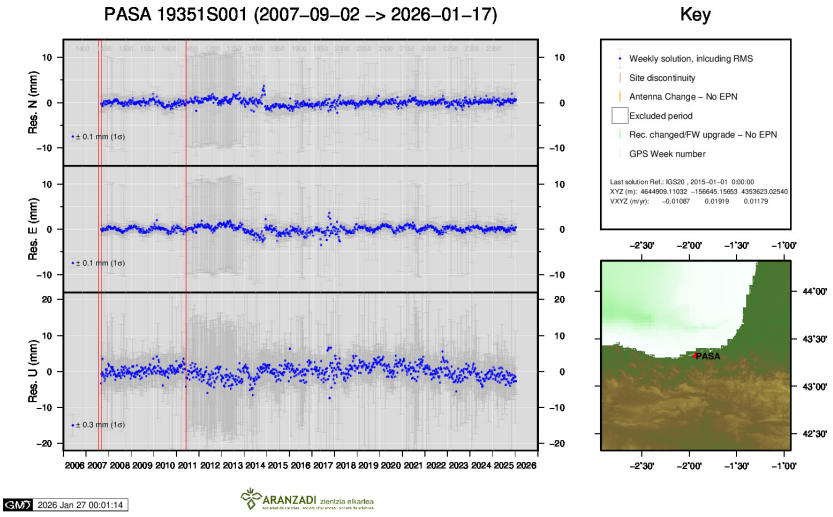

25) PASA

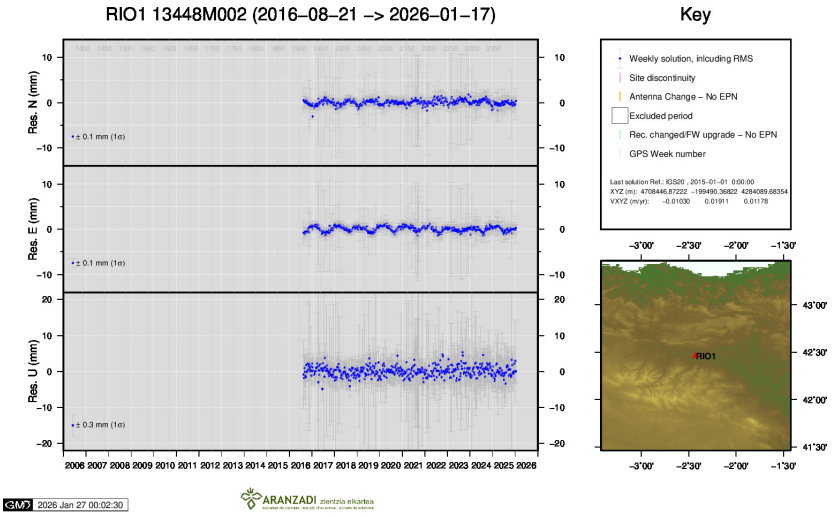

26) RIO1

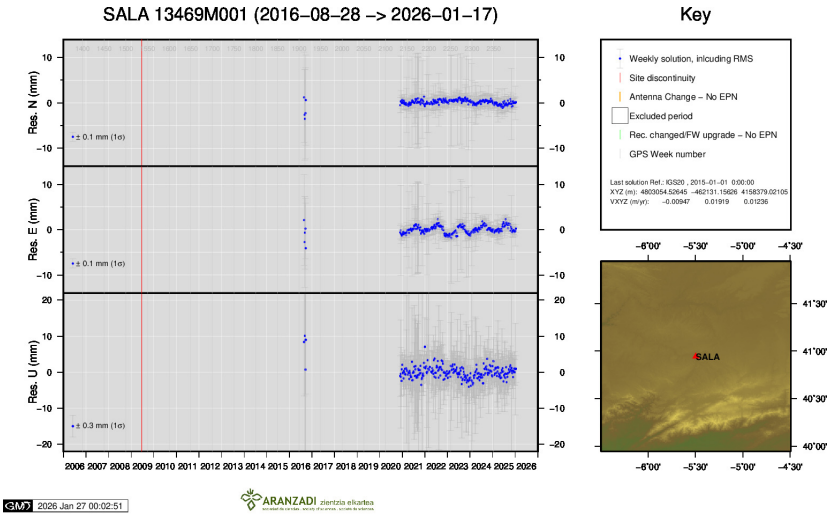

27) SALA

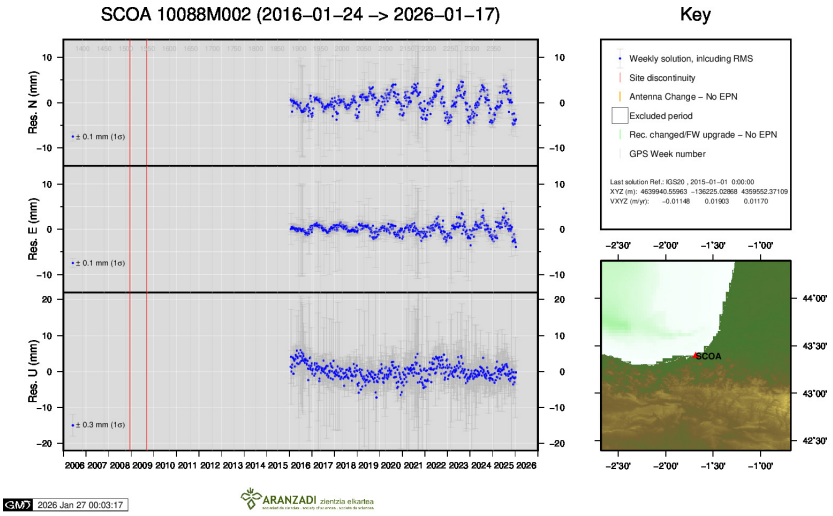

28) SCOA

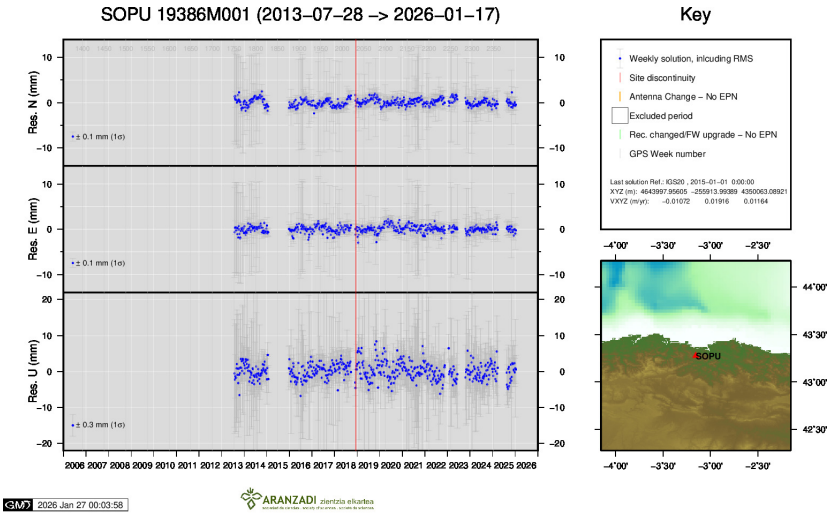

29) SOPU

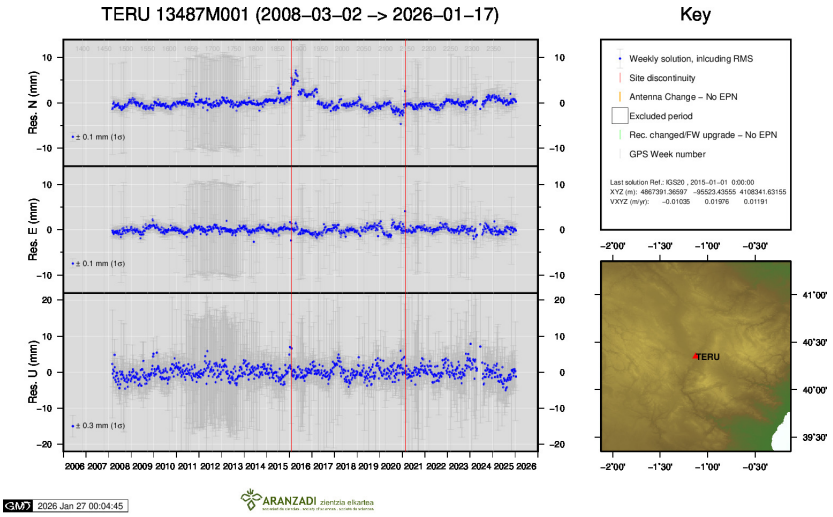

30) TERU

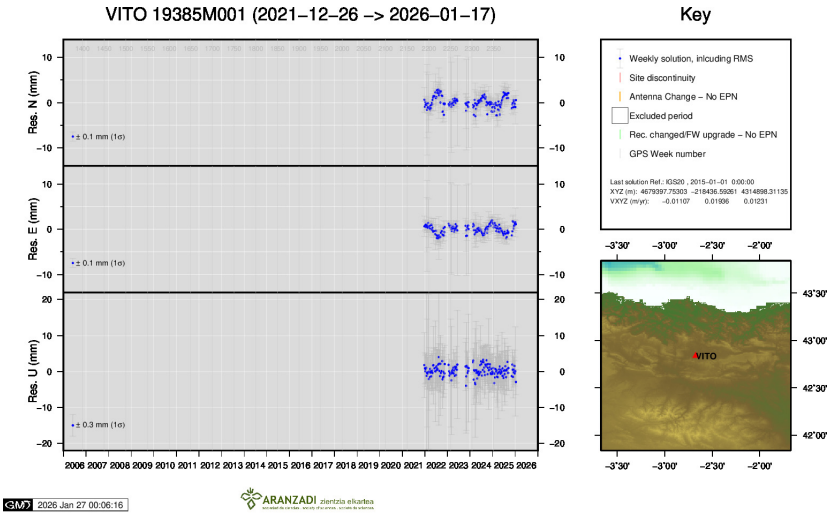

31) VITO

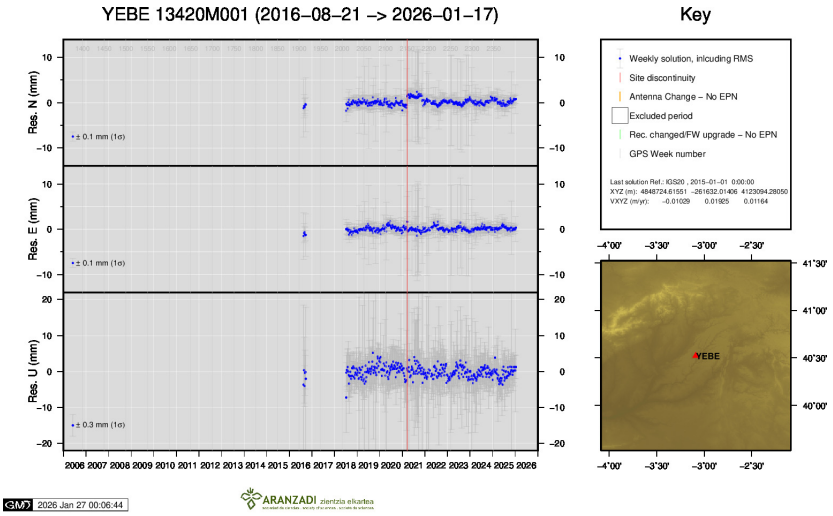

32) YEBE

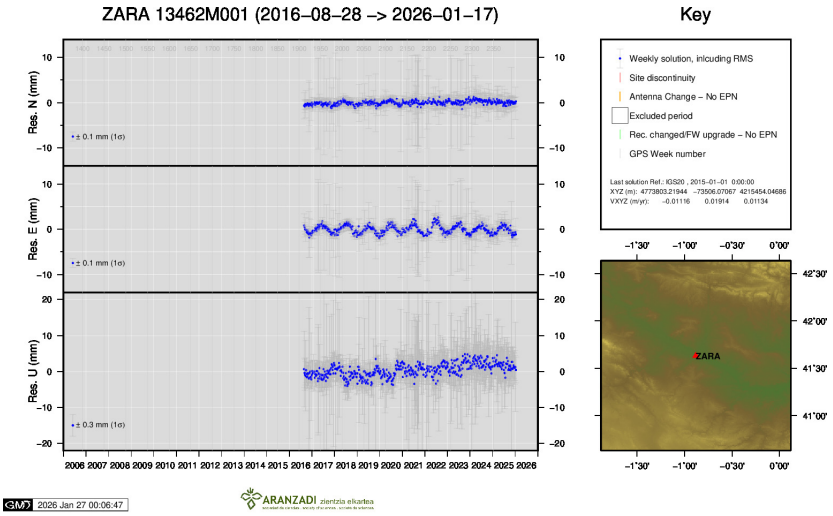
ZARA 13462M001 (2016–08–28 –> 2026–01–17)
Key
Res. N (mm)
Res. E (mm)
Res. U (mm)
± 0.1 mm (1σ)
± 0.1 mm (1σ)
± 0.3 mm (1σ)
Weekly solution, inlcuding RMS
Site discontinuity
Antenna Change – No EPN
Excluded period
Rec. changed/FW upgrade – No EPN
GPS Week number
Last solution Ref.: IGS20 , 2015–01–01 0:00:00
XYZ (m): 4773803.21944 −73506.07067 4215454.04686
VXYZ (m/yr): −0.01116 0.01914 0.01134
ZARA
GMT 2026 Jan 27 00:06:47
ARANZADI zientzia elkartea

33) ZARA